

Schedule 3 Local government infrastructure plan mapping and supporting material

SC3.1 Map index

The table below lists any local government infrastructure maps applicable to the planning scheme area.

Table SC3.1a – Map index

Map number	Map title
Priority infrastructure area map	
LGIP-INDEX	Local Government Infrastructure Plan sheet index
PIA (01-04)	Priority infrastructure area index and zones
Plans for trunk infrastructure maps	
PFTI-WS (01-08)	Water supply
PFTI-SEW (01-04)	Wastewater
PFTI-TR (01-11)	Transport (Roads)
PFTI-TP (01-05)	Transport (pedestrian and cycle movement)
PFTI-SW (01-07)	Stormwater
PFTI-PPLCF (01-06)	Public parks and land for community facilities

SC3.2 Planning assumption tables

Table SC3.2.1.a - Existing and projected population

Column 1 Projection area	Column 2 LGIP development type	Column 3 Existing and projected population					
		2016	2021	2026	2031	2036	Ultimate development (capacity)
Mount Isa	<i>Single dwelling</i>	15,869	16,362	16,874	17,452	17,602	24,164
	<i>Multiple dwelling</i>	2,903	2,993	3,087	3,193	3,220	4,421
	<i>Other dwelling</i>	624	644	664	687	692	951
	Total	19,396	19,999	20,625	21,332	21,514	29,535
Camooweal	<i>Single dwelling</i>	174	197	229	255	271	430
	<i>Multiple dwelling</i>	7	8	10	11	12	19
	<i>Other dwelling</i>	59	67	77	86	91	145
	Total	240	272	316	352	374	593
Inside priority infrastructure area (total)	<i>Single dwelling</i>	16,042	16,559	17,103	17,707	17,872	24,594
	<i>Multiple dwelling</i>	2,911	3,002	3,097	3,204	3,232	4,439
	<i>Other dwelling</i>	683	710	741	773	784	1,096
	Total	19,636	20,271	20,941	21,684	21,888	30,129
Outside priority infrastructure area (total)	<i>Single dwelling</i>	934	1,041	1,149	1,185	1,578	4,381
	<i>Multiple dwelling</i>	145	161	178	184	245	679
	<i>Other dwelling</i>	275	306	338	348	464	1,289
	Total	1,353	1,509	1,665	1,717	2,287	6,349
Mount Isa City Council	<i>Single dwelling</i>	16,976	17,600	18,252	18,892	19,450	28,975
	<i>Multiple dwelling</i>	3,055	3,163	3,275	3,388	3,476	5,118
	<i>Other dwelling</i>	958	1,016	1,079	1,121	1,248	2,385
	Total	20,989	21,780	22,606	23,401	24,175	36,478

Table SC3.2.2.a - Existing and projected employees

Column 1 Projection area	Column 2 LGIP development type	Column 3 Existing and projected employees					Ultimate development (capacity)
		2016	2021	2026	2031	2036	
Mount Isa	Retail	770	794	818	846	854	1,171
	Commercial	2,319	2,391	2,466	2,550	2,572	3,528
	Industry	1,243	1,283	1,326	1,373	1,386	1,928
	Community Purposes	1,376	1,419	1,463	1,513	1,526	2,096
	Rural and Other Uses	3,312	3,427	3,545	3,680	3,714	5,238
	Total	9,019	9,313	9,618	9,963	10,052	13,962
Camooweal	Retail	14	15	18	20	21	34
	Commercial	32	34	38	42	43	63
	Industry	29	31	34	36	38	53
	Community Purposes	5	5	6	7	7	11
	Rural and Other Uses	32	35	40	44	46	69
	Total	110	121	136	148	156	230
Inside priority infrastructure area (total)	Retail	783	809	836	866	875	1,205
	Commercial	2,351	2,425	2,504	2,591	2,615	3,591
	Industry	1,271	1,314	1,360	1,410	1,424	1,981
	Community Purposes	1,380	1,424	1,469	1,520	1,533	2,107
	Rural and Other Uses	3,344	3,462	3,585	3,723	3,760	5,308
	Total	9,129	9,434	9,754	10,111	10,207	14,192
Outside priority infrastructure area (total)	Retail	51	59	68	72	97	298
	Commercial	198	227	257	273	351	989
	Industry	151	167	183	192	236	596
	Community Purposes	99	117	136	147	193	574
	Rural and Other Uses	722	772	824	855	982	2,047
	Total	1,221	1,342	1,467	1,538	1,859	4,503
Mount Isa City Council	Retail	834	868	904	938	972	1,502
	Commercial	2,548	2,652	2,761	2,865	2,966	4,580
	Industry	1,422	1,481	1,543	1,602	1,660	2,577
	Community Purposes	1,479	1,541	1,605	1,666	1,727	2,681
	Rural and Other Uses	4,066	4,234	4,409	4,578	4,743	7,355
	Total	10,350	10,776	11,221	11,649	12,066	18,695

Table SC3.2.3.a - Planned density and demand generation rate for a trunk infrastructure network

Column 1 Area classification	Column 2 LGIP development type	Column 3 Planned density		Column 4 Demand generation rate for a trunk infrastructure network				
		Non-residential plot ratio	Residential density (dwellings/dev ha)	Water supply network (EP/dev ha)	Sewerage network (EP/dev ha)	Stormwater network (imp ha)	Transport network (trips/dev ha)	Public parks and land for community facilities network (persons/dev ha)
Residential development								
Low density residential			15.4	41.1	41.1	0.6	153.6	41.1
Medium density residential			25.0	57.6	57.6	0.7	250.0	57.6
Medium density residential	Stables		21.3	57.0	57.0	0.7	212.5	57.0
Rural residential			0.4	1.1	1.1	0.1	4.0	1.1
Rural			0.001	0.003	0.003	0.0	0.01	0.003
Township			10.0	28.4	28.4	0.5	100.0	28.4
Non-residential development and mixed development[1]								
Community Facilities		0.75		14.2	14.2	0.4	50	N/A
Environmental Management		0		0.0	0.0	0.0	0	N/A
Local Centre		1.2	9.0	42.6	42.6	0.9	400	16.3
Low Impact Industry		0.75		42.6	42.6	0.9	75	N/A
Medium Impact Industry		0.75		42.6	42.6	0.9	75	N/A
Mixed Use		1.2	24.0	56.9	56.9	0.8	200	43.3
Open Space		0.05		0.0	0.0	0	0	N/A
Principal Centre		1.4	10.5	56.9	56.9	1	500	19.0
Special Industry		0.75		21.3	21.3	0	75	N/A
Special Purpose		0.75		0.0	0.0	0	0	N/A
Sport and Recreation		0.25		14.2	14.2	0.1	50	N/A

Note—1. Table Mixed development is development that includes residential development and non-residential development.

Table SC3.2.4.a - Existing and projected residential dwellings

Column 1 Projection area	Column 2 LGIP development type	Column 3 Existing and projected residential dwellings					
		2016	2021	2026	2031	2036	Ultimate development (capacity)
Mount Isa	Single dwelling	5,512	5,683	5,912	6,134	6,191	8,499
	Multiple dwelling	1,588	1,637	1,703	1,767	1,783	2,448
	Other dwelling	213	220	229	237	240	329
	Total	7,313	7,541	7,844	8,139	8,214	11,277
Camooweal	Single dwelling	60	68	80	90	95	151
	Multiple dwelling	4	5	5	6	6	10
	Other dwelling	20	23	27	30	32	50
	Total	84	96	112	125	133	212
Inside priority infrastructure area (total)	Single dwelling	5,572	5,752	5,993	6,224	6,286	8,651
	Multiple dwelling	1,592	1,642	1,709	1,773	1,790	2,459
	Other dwelling	233	243	256	267	271	379
	Total	7,398	7,636	7,957	8,264	8,348	11,488
Outside priority infrastructure area (total)	Single dwelling	324	362	403	416	555	1,541
	Multiple dwelling	79	88	98	102	135	376
	Other dwelling	94	105	117	121	161	446
	Total	497	555	617	638	851	2,363
Mount Isa City Council	Single dwelling	5,897	6,113	6,395	6,640	6,841	10,192
	Multiple dwelling	1,671	1,730	1,807	1,875	1,925	2,835
	Other dwelling	327	347	372	388	432	825
	Total	7,895	8,191	8,574	8,903	9,199	13,851

Table SC3.2.5.a - Existing and projected non-residential floor space

Column 1 Projection area	Column 2 LGIP development type	Column 3 Existing and projected non-residential floor space (m ² GFA)					
		2016	2021	2026	2031	2036	Ultimate development (capacity)
Mount Isa	Retail	15,397	15,874	16,369	16,928	17,073	23,419
	Commercial	57,976	59,775	61,640	63,748	64,292	88,210
	Industry	136,679	141,166	145,818	151,077	152,433	212,097
	Community Purposes	34,395	35,465	36,575	37,830	38,154	52,391
	Rural and Other Uses	66,241	68,533	70,909	73,596	74,289	104,770
	Total	310,688	320,813	331,312	343,181	346,240	480,888
Camooweal	Retail	272	308	358	399	423	672
	Commercial	792	862	960	1,039	1,087	1,570
	Industry	3,152	3,396	3,732	4,007	4,172	5,843
	Community Purposes	113	128	149	166	176	280
	Rural and Other Uses	634	702	796	874	920	1,389
	Total	4,962	5,397	5,995	6,484	6,778	9,754
Inside priority infrastructure area (total)	Retail	15,668	16,182	16,727	17,327	17,496	24,091
	Commercial	58,768	60,637	62,600	64,787	65,379	89,781
	Industry	139,832	144,562	149,551	155,084	156,605	217,940
	Community Purposes	34,508	35,593	36,724	37,996	38,330	52,671
	Rural and Other Uses	66,874	69,235	71,706	74,470	75,209	106,159
	Total	315,650	326,210	337,307	349,665	353,018	490,642
Outside priority infrastructure area (total)	Retail	1,014	1,183	1,351	1,436	1,936	5,957
	Commercial	4,944	5,667	6,414	6,831	8,778	24,713
	Industry	16,596	18,351	20,140	21,123	25,952	65,532
	Community Purposes	2,477	2,925	3,397	3,666	4,834	14,356
	Rural and Other Uses	14,448	15,445	16,483	17,093	19,642	40,940
	Total	39,479	43,571	47,784	50,149	61,140	151,498
Mount Isa City Council	Retail	16,683	17,365	18,078	18,763	19,431	30,047
	Commercial	63,712	66,304	69,013	71,618	74,156	114,493

Industry	156,428	162,913	169,690	176,207	182,556	283,472
Community Purposes	36,985	38,519	40,121	41,662	43,164	67,028
Rural and Other Uses	81,322	84,680	88,189	91,563	94,850	147,099
Total	355,130	369,781	385,091	399,815	414,158	642,140

SC3.3 Schedule of works

Table SC3.3.1.a - Water supply network schedule of works

Column 1 Map Reference	Column 2 Trunk Infrastructure	Column 3 Estimated timing	Column 4 Establishment cost ¹
WS0001	Installation of Cathoinic Protection - No. 1 Reservoir (Quoted 2014)	2018	\$129,000
WS0002	Reservoir Chlorination Facility (Reservoir 1)	2018	\$43,000
WS0003	Reservoir Chlorination Facility (Reservoir 3)	2018	\$43,000
WS0004	Reservoir Chlorination Facility (Reservoir 5)	2018	\$43,000
WS0005	Reservoir Chlorination Facility (Reservoir 6)	2018	\$43,000
WS0006	No.1 Reservoir Mixers (Pax)	2018	\$43,000
WS0007	No.3 Reservoir Mixers (Pax)	2018	\$43,000
WS0008	No.5 Reservoir Mixers (Pax)	2018	\$43,000
WS0009	No.6 Reservoir Mixers (Pax)	2018	\$43,000
WS0010	Installation of Cathoinic Protection - No. 2 Reservoir	2019	\$107,553
WS0011	Reservoir Chlorination Facility (Reservoir 6)	2020	\$69,875
WS0012	Installation of Cathoinic Protection - No. 4 Reservoir	2021	\$74,379
WS0013	Installation of Cathoinic Protection - No. 5 Reservoir	2022	\$79,569
WS0014	Installation of Cathoinic Protection - No. 5 Reservoir	2023	\$79,569
WS0015	Installation of Cathoinic Protection - No. 4 Reservoir	2029	\$49,817
TOTAL			\$933,761

Table SC3.3.2.a - Sewerage network schedule of works

Column 1 Map Reference	Column 2 Trunk Infrastructure	Column 3 Estimated timing	Column 4 Establishment cost
S0001	Overflow Retention Facility (Chambers) @ No. Stn 6	2018	\$37,625
S0002a	Overflow Retention Facility (Chambers) @ No. Stn 3	2018	\$26,875
S0002b	Overflow Retention Facility (Chambers) @ No. Stn 5	2018	\$26,875

¹Note: Table SC3.2.1.a Column 4 - The establishment cost is expressed in current cost terms as at the base date.

Column 1 Map Reference	Column 2 Trunk Infrastructure	Column 3 Estimated timing	Column 4 Establishment cost
S0003-11a	Fit 4x Gensets/Connections to PS as Power Outage Backups	2019	\$28,219
S0003-11b	Fit 4x Gensets/Connections to PS as Power Outage Backups	2020	\$28,219
S0003-11c	Fit 4x Gensets/Connections to PS as Power Outage Backups	2021	\$28,219
S0003-11d	Fit 4x Gensets/Connections to PS as Power Outage Backups	2022	\$30,188
TOTAL		\$206,219	

Table SC3.3.3.a - Stormwater network schedule of works

Column 1 Map Reference	Column 2 Trunk Infrastructure	Column 3 Estimated timing	Column 4 Establishment cost
SW0001	Installation of Gross Pollutant Traps (Main Discharge Mains) - Short Street Runoff (Adjacent Kaeser Rd)	2019	\$115,343
SW0002	Gliderport - East	2031	\$5,313,151
SW0003	Gilderport - West	2036	\$3,503,024
TOTAL		\$8,931,518	

Table SC3.3.4.a - Transport (roads, cyclist and pedestrian facilities) network schedule of works

Column 1 Map Reference	Column 2 Trunk Infrastructure	Column 3 Estimated timing	Column 4 Establishment cost
RD0001	Mullan Street (George St - Marian St)	2018	\$102,132
RD0003	Replacement/Refurbishment of Isa Street Bridge - Construct Upgrade (Work to progress only if funding is successful)	2018	\$6,450,000
RD0004	Round about at Traders Way/Sunset Drive Intersection (Improve User Safety and Traffic Flows)	2018	\$114,881
RD0005	Roundabout at 4th Ave/11th Ave Intersection (improve user safety and traffic flows)	2019	\$222,525
RD0006	New Interconnecting Footpath - Wright Road (Thompson Rd to end of Wright Rd) (3 year project)	2019	\$93,751
TOTAL		\$6,983,289	


Table SC3.3.5.a - Public parks and land for community facilities schedule of works

Column 1 Map Reference	Column 2 Trunk Infrastructure	Column 3 Estimated timing	Column 4 Establishment cost
PCF0001	Play Park upgrade (Stage 1) - Family Fun Park	2018	\$86,301
PCF0002	Skate Park (Stage 2) - Family Fun Park	2018	\$718,310
PCF0003	George McCoy Park - Upgrade to Day time Van Parking with ablution, security fencing along river boundary	2018	\$285,257
TOTAL		\$1,089,868	

















**Mount Isa City Council
Local Government Infrastructure
Plan - Priority Infrastructure Area
Map 1 (Sheet 3)**

Legend


Priority Infrastructure Area

 Priority Infrastructure Area Boundary (PIA)

Planning Areas

-  Local Centre
-  Principal Centre
-  Community Facilities
-  Environmental Management
-  Low Density Residential
-  Medium Density Residential
-  Low Impact Industry
-  Medium Impact Industry
-  Mixed Use
-  Open Space
-  Sport and Recreation
-  Rural
-  Rural Residential
-  Special Industry
-  Special Purpose
-  Township

General

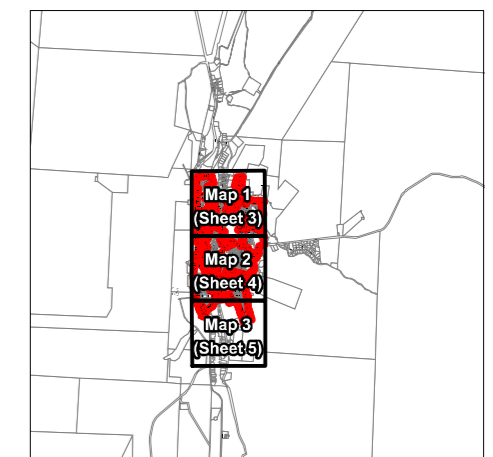
 Property Boundary

Disclaimer:
This information has been prepared for Mount Isa City Council internal purposes and for no other purpose. No statement is made about the accuracy or suitability of the information or use for any purpose (whether the purpose has been notified to Mount Isa City Council or not). While every care is taken to ensure the accuracy of this data, neither Mount Isa City Council nor the Department of Environment and Resource Management makes any representations or warranties about its accuracy, reliability, completeness or suitability for any particular purpose and disclaims all responsibility and all liability (including without limitation, liability in negligence) for all expenses, losses, damages (including indirect or consequential damage) and costs which you might incur as a result of the data being inaccurate or incomplete in any way or for any reason.
© The State of Queensland 2020
© Mount Isa City Council 2020.

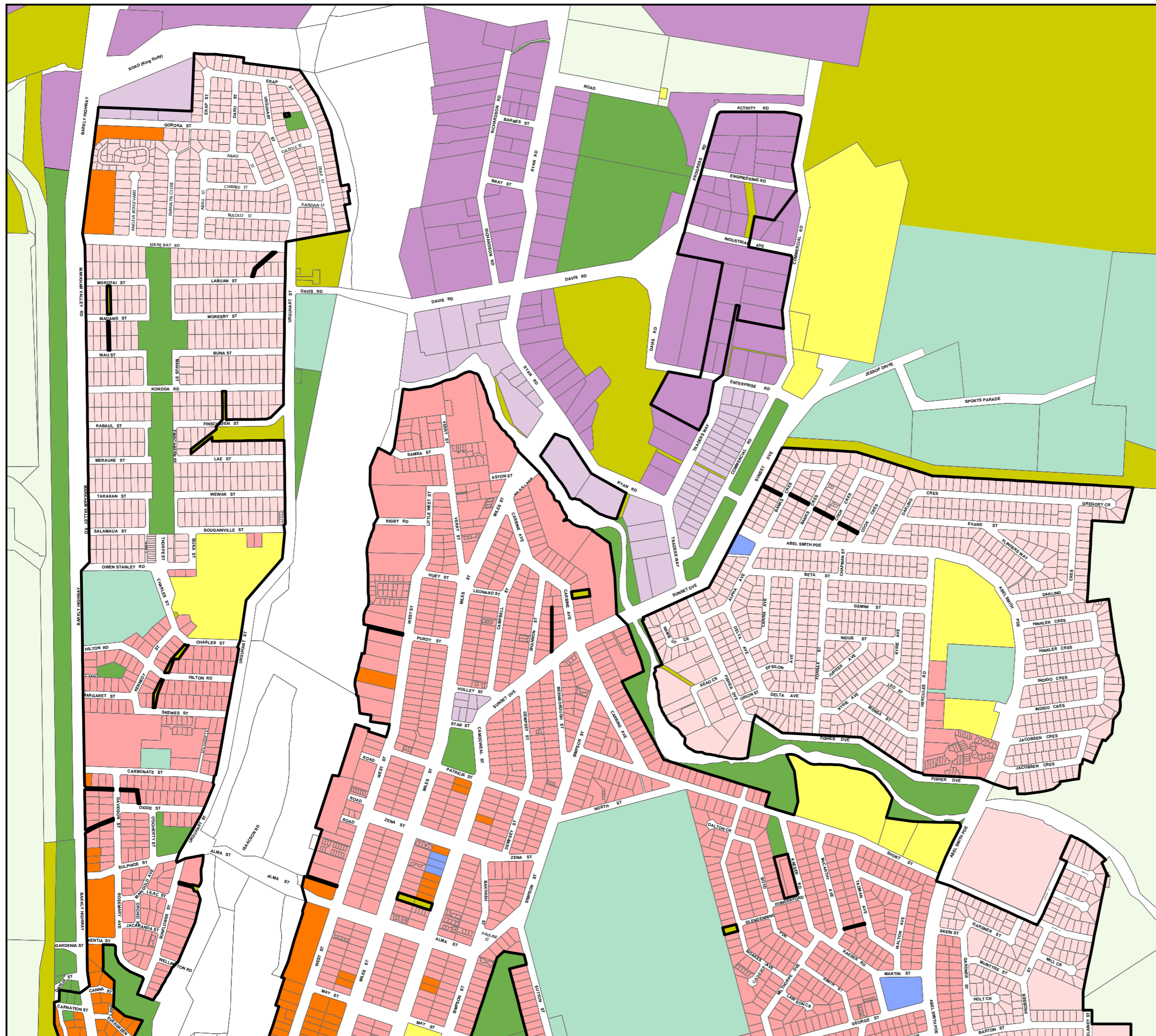
Gazettal Date: 09/03/2020
GPP Version 4.0
Geocentric Datum of Australia 1994 (GDA94)

Approximate Scale @ A3 1:10,000
0 0.2 Kilometres 0.4

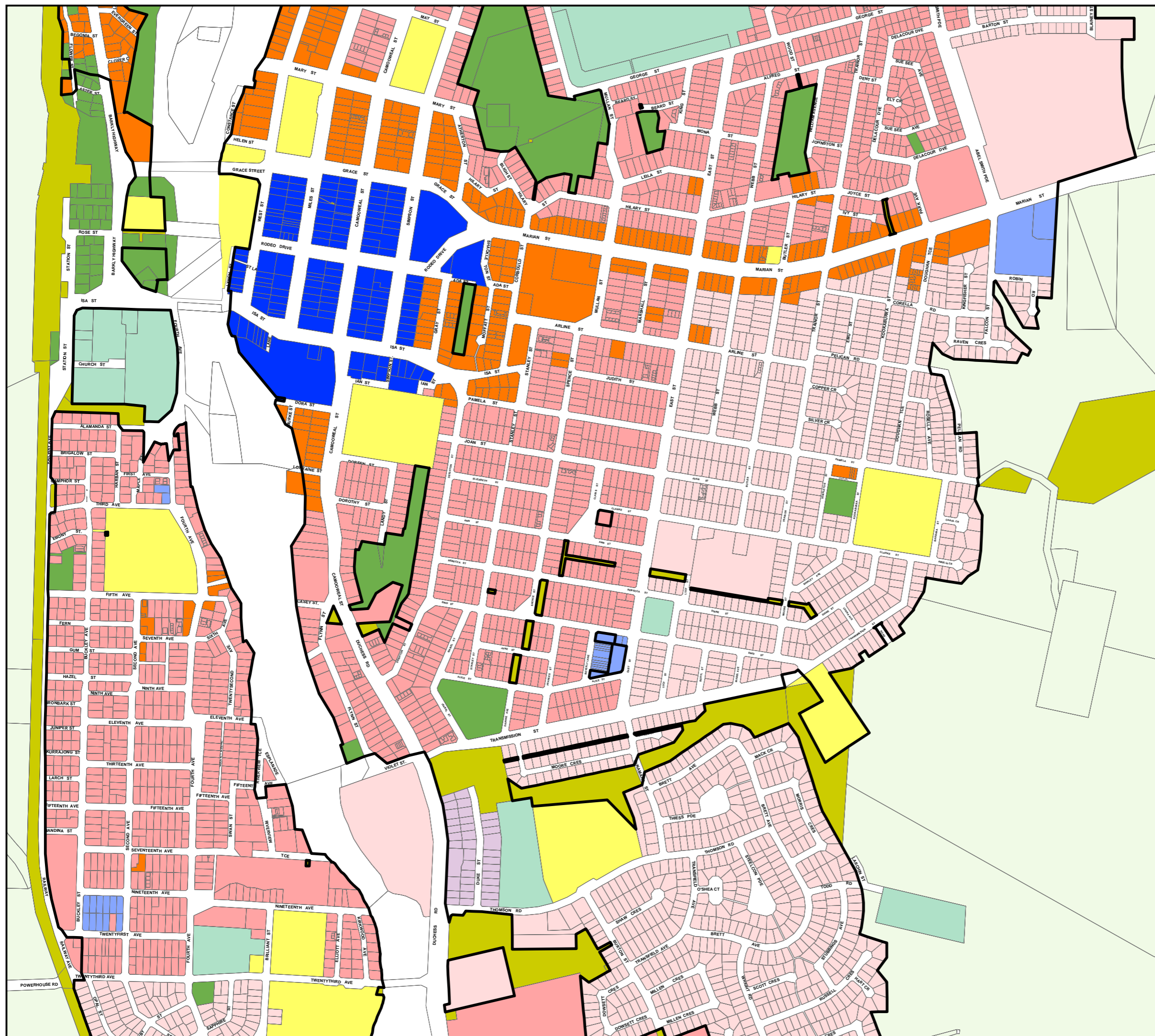
Print Date: 21/02/2020 Paper Size: A3 By: Mount Isa City Council



Overlay Map PIA-01



**Mount Isa City Council
Local Government Infrastructure
Plan - Priority Infrastructure Area
Map 2 (Sheet 4)**



Legend

Priority Infrastructure Area

- Priority Infrastructure Area Boundary (PIA)

Planning Areas

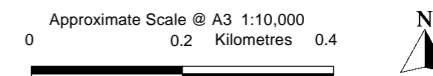
- Local Centre
- Principal Centre
- Community Facilities
- Environmental Management
- Low Density Residential
- Medium Density Residential
- Low Impact Industry
- Medium Impact Industry
- Mixed Use
- Open Space
- Sport and Recreation
- Rural
- Rural Residential
- Special Industry
- Special Purpose
- Township

General

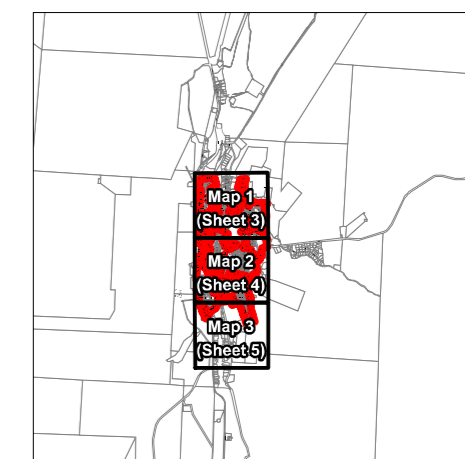
- Property Boundary

Disclaimer:
This information has been prepared for Mount Isa City Council internal purposes and for no other purpose. No statement is made about the accuracy or suitability of the information or use for any purpose (whether the purpose has been notified to Mount Isa City Council or not). While every care is taken to ensure the accuracy of this data, neither Mount Isa City Council nor the Department of Environment and Resource Management makes any representations or warranties about its accuracy, reliability, completeness or suitability for any particular purpose and disclaims all responsibility and all liability (including without limitation, liability in negligence) for all expenses, losses, damages (including indirect or consequential damage) and costs which you might incur as a result of the data being inaccurate or incomplete in any way or for any reason.
© The State of Queensland 2020
© Mount Isa City Council 2020.

Gazetted Date: 09/03/2020
GPP Version 4.0
Geocentric Datum of Australia 1994 (GDA94)



Print Date: 21/02/2020 Paper Size: A3 By: Mount Isa City Council




Overlay Map PIA-02

















Mount Isa City Council Local Government Infrastructure Plan - Priority Infrastructure Area Map 3 (Sheet 5)

Legend


Priority Infrastructure Area

-  Priority Infrastructure Area Boundary (PIA)

Planning Areas

-  Local Centre
-  Principal Centre
-  Community Facilities
-  Environmental Management
-  Low Density Residential
-  Medium Density Residential
-  Low Impact Industry
-  Medium Impact Industry
-  Mixed Use
-  Open Space
-  Sport and Recreation
-  Rural
-  Rural Residential
-  Special Industry
-  Special Purpose
-  Township

General

-  Property Boundary

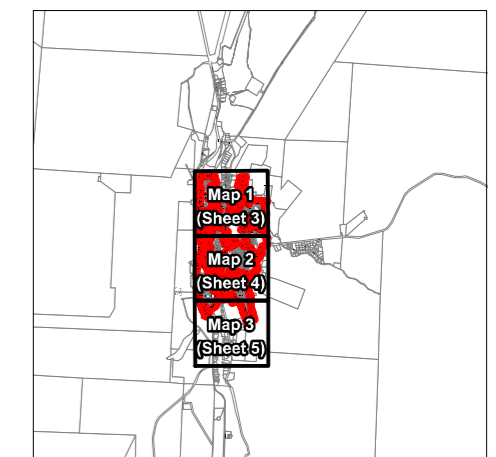
Disclaimer:
This information has been prepared for Mount Isa City Council internal purposes and for no other purpose. No statement is made about the accuracy or suitability of the information or use for any purpose (whether the purpose has been notified to Mount Isa City Council or not). While every care is taken to ensure the accuracy of this data, neither Mount Isa City Council nor the Department of Environment and Resource Management makes any representations or warranties about its accuracy, reliability, completeness or suitability for any particular purpose and disclaims all responsibility and all liability (including without limitation, liability in negligence) for all expenses, losses, damages (including indirect or consequential damage) and costs which you might incur as a result of the data being inaccurate or incomplete in any way or for any reason.
© The State of Queensland 2020
© Mount Isa City Council 2020.

Gazetted Date: 09/03/2020
QPP Version 4.0
Geocentric Datum of Australia 1994 (GDA94)

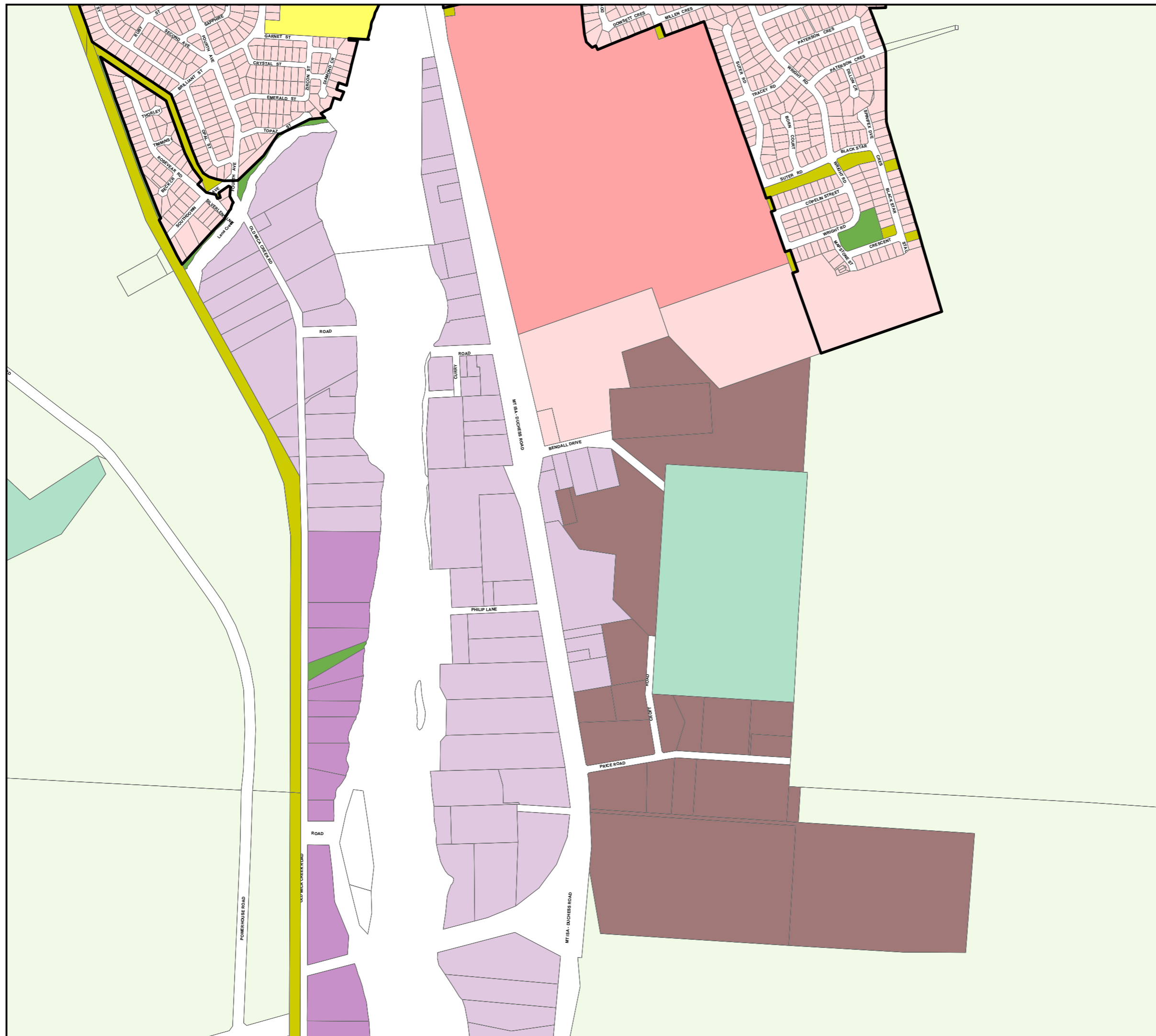
Approximate Scale @ A3 1:10,000
0 0.2 Kilometres 0.4



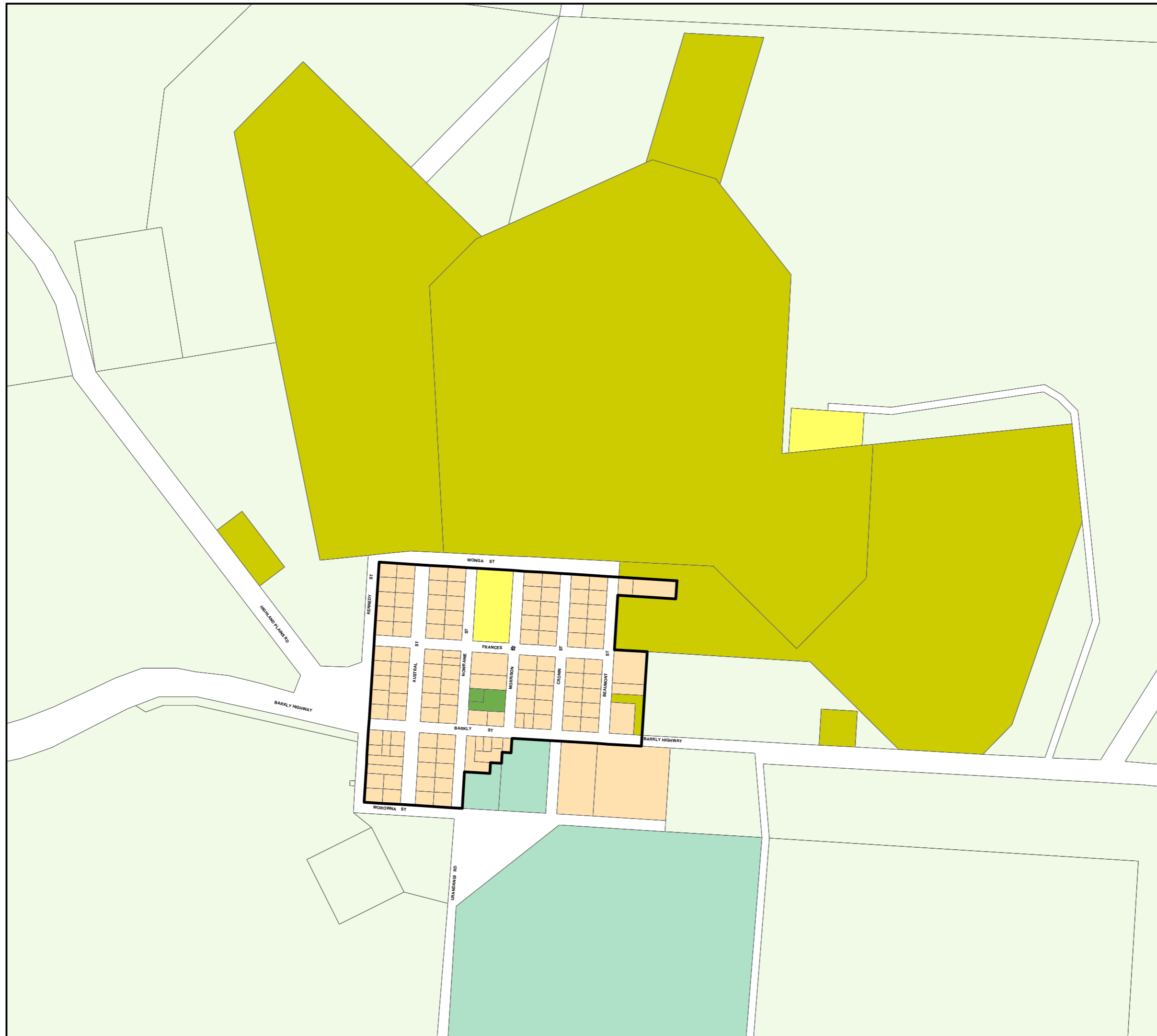
Print Date: 21/02/2020 Paper Size: A3 By: Mount Isa City Council



Overlay Map PIA-03



**Mount Isa City Council
Local Government Infrastructure
Plan - Priority Infrastructure Area
Map 4 (Sheet 10)**



Legend

Priority Infrastructure Area

- Priority Infrastructure Area Boundary (PIA)

Planning Areas

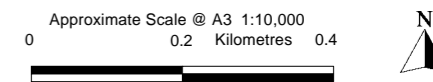
- Local Centre
- Principal Centre
- Community Facilities
- Environmental Management
- Low Density Residential
- Medium Density Residential
- Low Impact Industry
- Medium Impact Industry
- Mixed Use
- Open Space
- Sport and Recreation
- Rural
- Rural Residential
- Special Industry
- Special Purpose
- Township

General

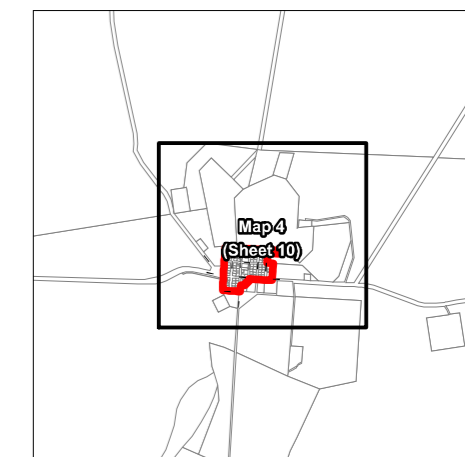
- Property Boundary

Disclaimer:
This information has been prepared for Mount Isa City Council internal purposes and for no other purpose. No statement is made about the accuracy or suitability of the information or use for any purpose (whether the purpose has been notified to Mount Isa City Council or not). While every care is taken to ensure the accuracy of this data, neither Mount Isa City Council nor the Department of Environment and Resource Management makes any representations or warranties about its accuracy, reliability, completeness or suitability for any particular purpose and disclaims all responsibility and all liability (including without limitation, liability in negligence) for all expenses, losses, damages (including indirect or consequential damage) and costs which you might incur as a result of the data being inaccurate or incomplete in any way or for any reason.
© The State of Queensland 2020
© Mount Isa City Council 2020.

Gazettal Date: 09/03/2020
QPP Version 4.0
Geocentric Datum of Australia 1994 (GDA94)











Print Date: 21/02/2020 Paper Size: A3 By: Mount Isa City Council



Overlay Map PIA-04

**Mount Isa City Council
Local Government Infrastructure
Plan - Trunk Infrastructure Plans:
Water Supply
Map 1 (Sheet 1)**

- Legend**
- Existing Trunk Infrastructure*
-  Water Main
 -  Raw Water Main
 -  Reservoir
 -  Pump Station
 -  Future Trunk Infrastructure
- General*
-  Priority Infrastructure Area
 -  Property Boundary
 -  Service Catchment

Note: Future asset alignments are indicative only, and subject to negotiation with landholders and relevant authorities.

Water services may be contained within the 'trunk' water main network

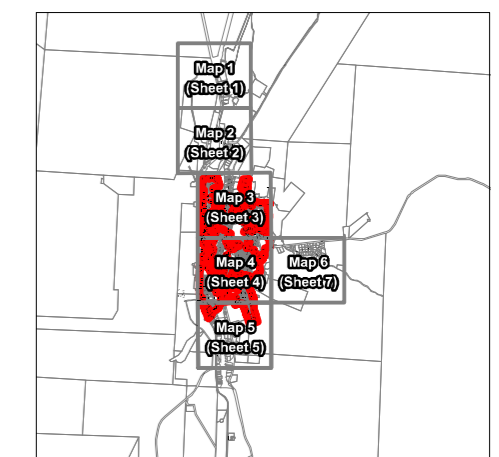
Disclaimer:
This information has been prepared for Mount Isa City Council internal purposes and for no other purpose. No statement is made about the accuracy or suitability of the information or use for any purpose (whether the purpose has been notified to Mount Isa City Council or not). While every care is taken to ensure the accuracy of this data, neither Mount Isa City Council nor the Department of Environment and Resource Management makes any representations or warranties about its accuracy, reliability, completeness or suitability for any particular purpose and disclaims all responsibility and all liability (including without limitation, liability in negligence) for all expenses, losses, damages (including indirect or consequential damage) and costs which you might incur as a result of the data being inaccurate or incomplete in any way or for any reason.
© The State of Queensland 2020
© Mount Isa City Council 2020.

Gazettal Date: 09/03/2020
QPP Version 4.0
Geocentric Datum of Australia 1994 (GDA94)

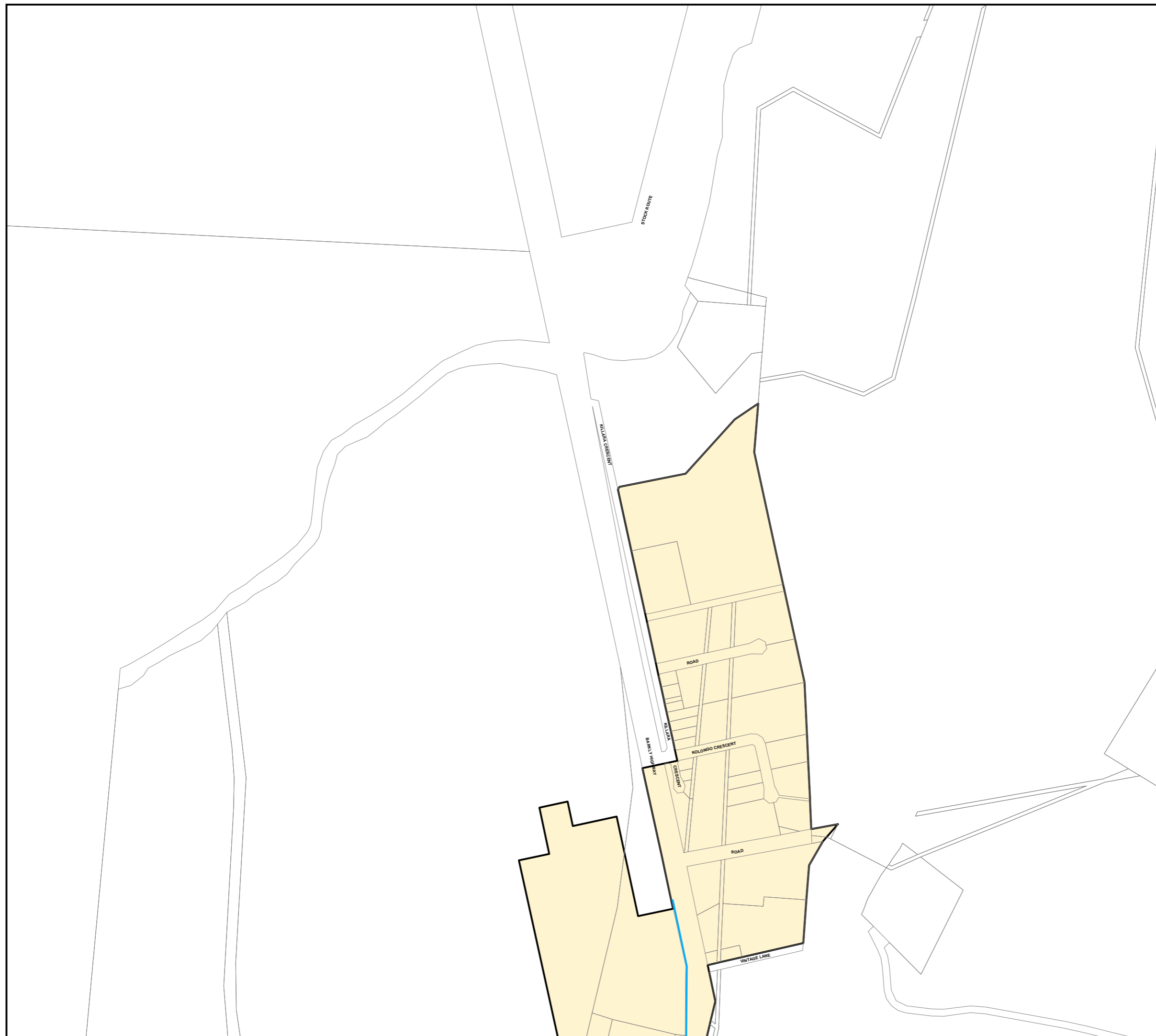
Approximate Scale @ A3 1:10,000
0 0.2 Kilometres 0.4











Print Date: 21/02/2020 Paper Size: A3 By: Mount Isa City Council



Overlay Map PFTI-WS-01



**Mount Isa City Council
Local Government Infrastructure
Plan - Trunk Infrastructure Plans:
Water Supply
Map 2 (Sheet 2)**

- Legend**
- Existing Trunk Infrastructure*
-  Water Main
 -  Raw Water Main
 -  Reservoir
 -  Pump Station
 -  Future Trunk Infrastructure
- General*
-  Priority Infrastructure Area
 -  Property Boundary
 -  Service Catchment

Note: Future asset alignments are indicative only, and subject to negotiation with landholders and relevant authorities.

Water services may be contained within the 'trunk' water main network

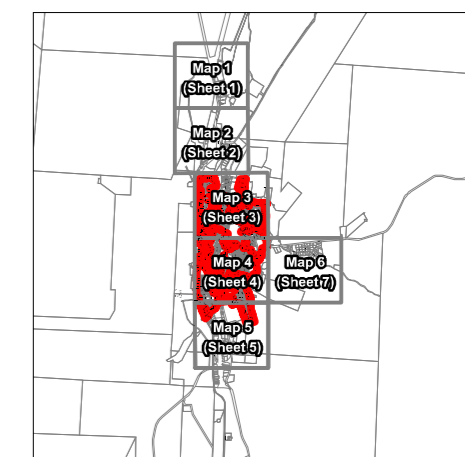
Disclaimer:
This information has been prepared for Mount Isa City Council internal purposes and for no other purpose. No statement is made about the accuracy or suitability of the information or use for any purpose (whether the purpose has been notified to Mount Isa City Council or not). While every care is taken to ensure the accuracy of this data, neither Mount Isa City Council nor the Department of Environment and Resource Management makes any representations or warranties about its accuracy, reliability, completeness or suitability for any particular purpose and disclaims all responsibility and all liability (including without limitation, liability in negligence) for all expenses, losses, damages (including indirect or consequential damage) and costs which you might incur as a result of the data being inaccurate or incomplete in any way or for any reason.
© The State of Queensland 2020
© Mount Isa City Council 2020.

Gazettal Date: 09/03/2020
QPP Version 4.0
Geocentric Datum of Australia 1994 (GDA94)

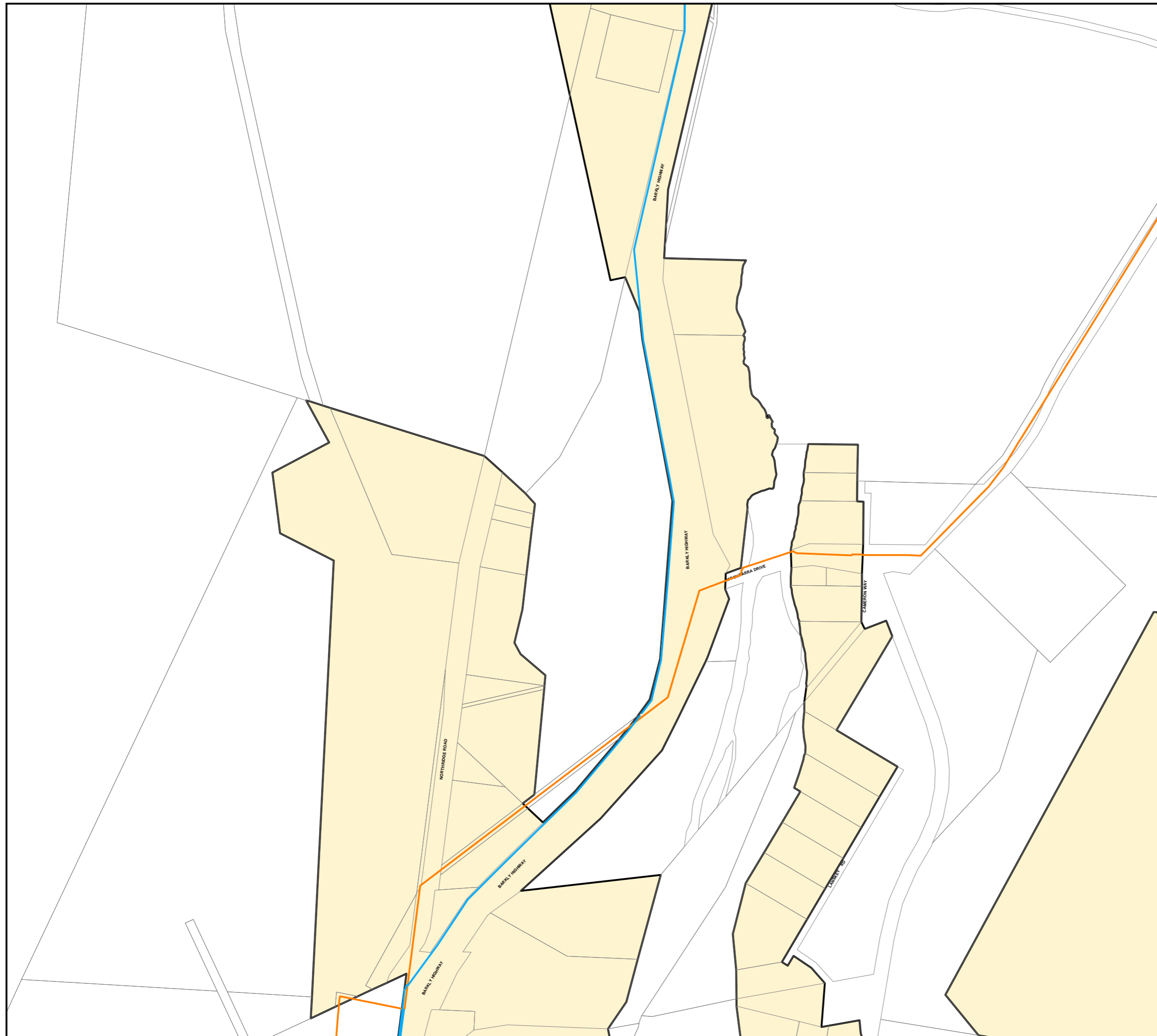
Approximate Scale @ A3 1:10,000
0 0.2 Kilometres 0.4











Print Date: 21/02/2020 Paper Size: A3 By: Mount Isa City Council



Overlay Map PFTI-WS-02



**Mount Isa City Council
Local Government Infrastructure
Plan - Trunk Infrastructure Plans:
Water Supply
Map 3 (Sheet 3)**

- Legend**
- Existing Trunk Infrastructure*
-  Water Main
 -  Raw Water Main
 -  Reservoir
 -  Pump Station
 -  Future Trunk Infrastructure
- General**
-  Priority Infrastructure Area
 -  Property Boundary
 -  Service Catchment

Note: Future asset alignments are indicative only, and subject to negotiation with landholders and relevant authorities.

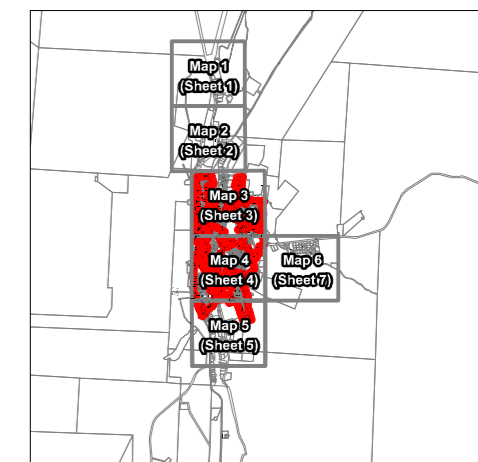
Water services may be contained within the 'trunk' water main network

Disclaimer:
This information has been prepared for Mount Isa City Council internal purposes and for no other purpose. No statement is made about the accuracy or suitability of the information or use for any purpose (whether the purpose has been notified to Mount Isa City Council or not). While every care is taken to ensure the accuracy of this data, neither Mount Isa City Council nor the Department of Environment and Resource Management makes any representations or warranties about its accuracy, reliability, completeness or suitability for any particular purpose and disclaims all responsibility and all liability (including without limitation, liability in negligence) for all expenses, losses, damages (including indirect or consequential damage) and costs which you might incur as a result of the data being inaccurate or incomplete in any way or for any reason.
© The State of Queensland 2020
© Mount Isa City Council 2020.

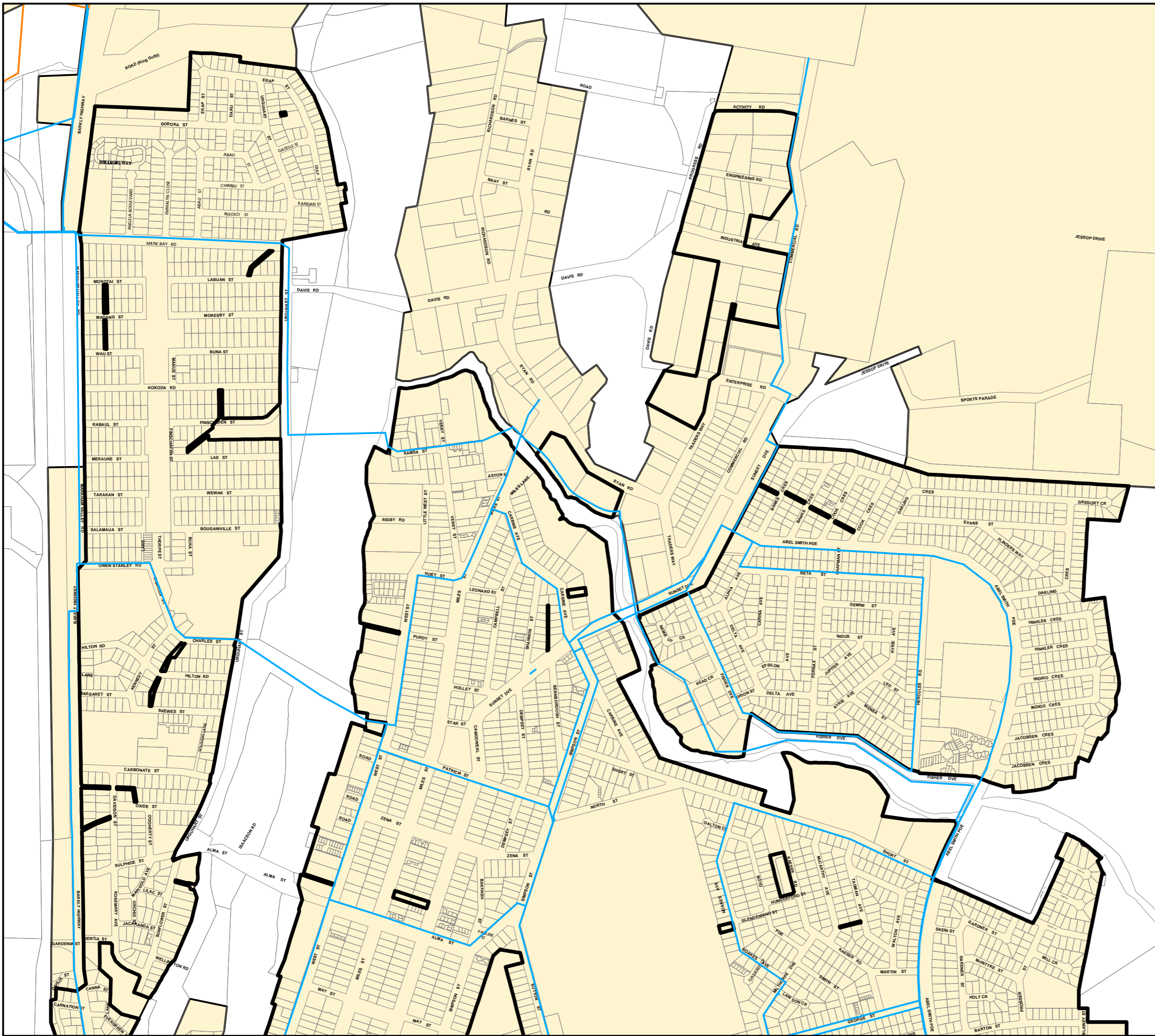
Gazetted Date: 09/03/2020
GPP Version 4.0
Geocentric Datum of Australia 1994 (GDA94)

Approximate Scale @ A3 1:10,000
0 0.2 Kilometres 0.4

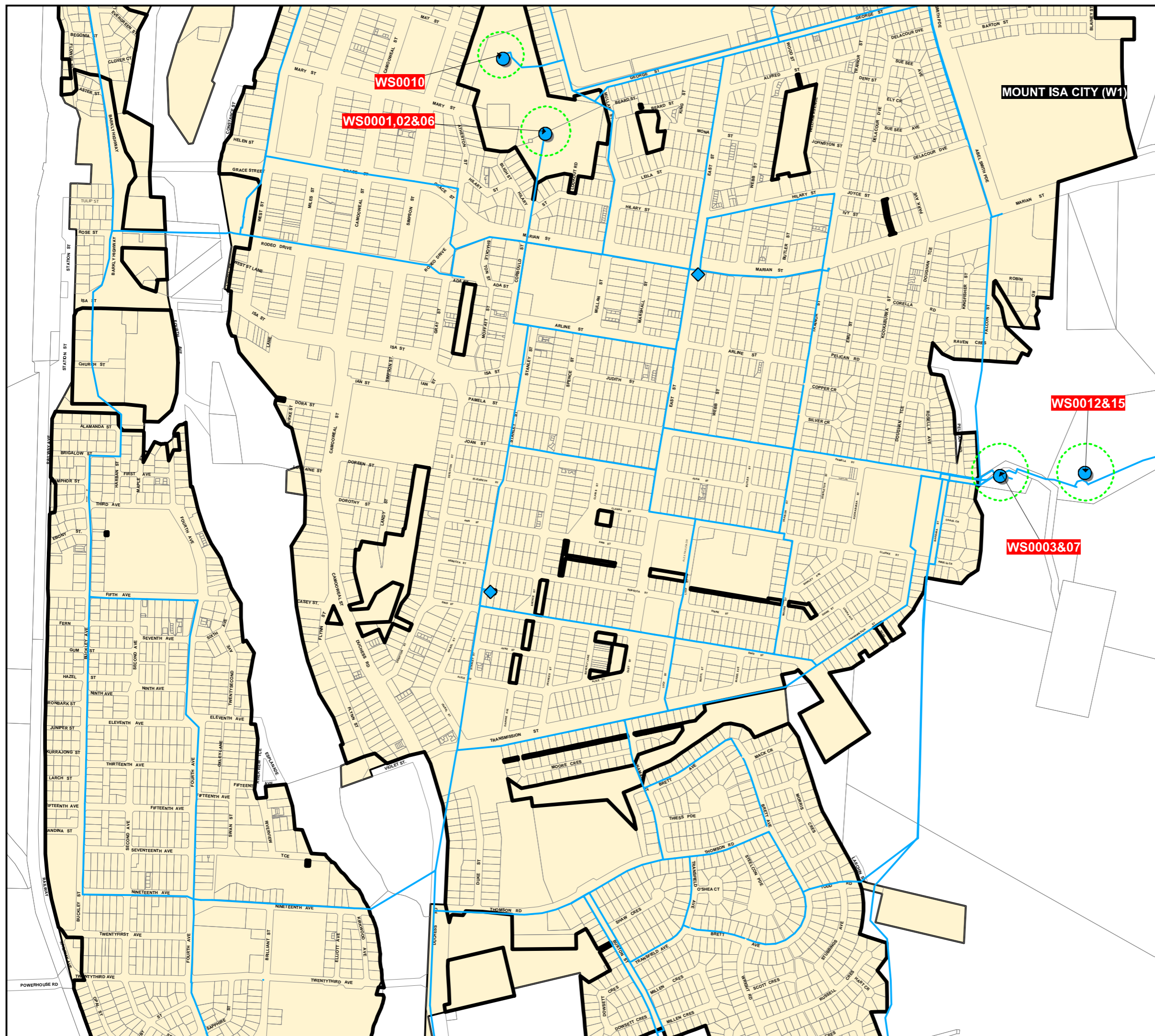
Print Date: 21/02/2020 Paper Size: A3 By: Mount Isa City Council











Overlay Map PFTI-WS-03



**Mount Isa City Council
Local Government Infrastructure
Plan - Trunk Infrastructure Plans:
Water Supply
Map 4 (Sheet 4)**



- Legend**
- Existing Trunk Infrastructure*
-  Water Main
 -  Raw Water Main
 -  Reservoir
 -  Pump Station
 -  Future Trunk Infrastructure

- General**
-  Priority Infrastructure Area
 -  Property Boundary
 -  Service Catchment

Note: Future asset alignments are indicative only, and subject to negotiation with landholders and relevant authorities.

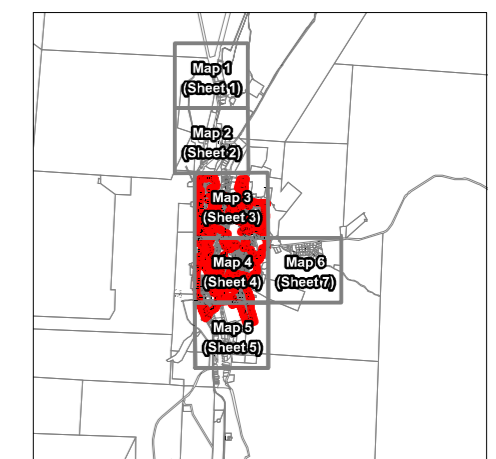
Water services may be contained within the 'trunk' water main network

Disclaimer:
This information has been prepared for Mount Isa City Council internal purposes and for no other purpose. No statement is made about the accuracy or suitability of the information or use for any purpose (whether the purpose has been notified to Mount Isa City Council or not). While every care is taken to ensure the accuracy of this data, neither Mount Isa City Council nor the Department of Environment and Resource Management makes any representations or warranties about its accuracy, reliability, completeness or suitability for any particular purpose and disclaims all responsibility and all liability (including without limitation, liability in negligence) for all expenses, losses, damages (including indirect or consequential damage) and costs which you might incur as a result of the data being inaccurate or incomplete in any way or for any reason.
© The State of Queensland 2020
© Mount Isa City Council 2020.

Gazetted Date: 09/03/2020
QPP Version 4.0
Geocentric Datum of Australia 1994 (GDA94)









Approximate Scale @ A3 1:10,000
0 0.2 Kilometres 0.4

Print Date: 21/02/2020 Paper Size: A3 By: Mount Isa City Council



Overlay Map PFTI-WS-04

**Mount Isa City Council
Local Government Infrastructure
Plan - Trunk Infrastructure Plans:
Water Supply
Map 5 (Sheet 5)**

- Legend**
- Existing Trunk Infrastructure*
-  Water Main
 -  Raw Water Main
 -  Reservoir
 -  Pump Station
 -  Future Trunk Infrastructure
- General*
-  Priority Infrastructure Area
 -  Property Boundary
 -  Service Catchment

Note: Future asset alignments are indicative only, and subject to negotiation with landholders and relevant authorities.

Water services may be contained within the 'trunk' water main network

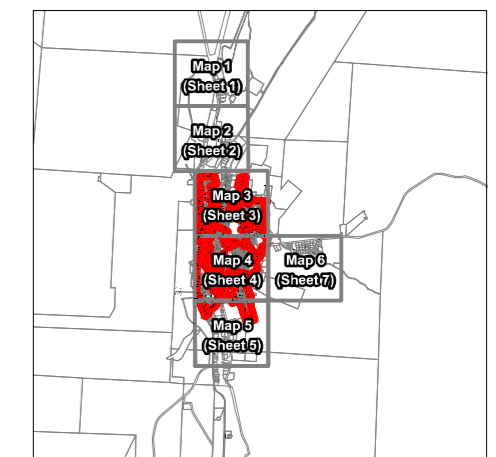
Disclaimer:
This information has been prepared for Mount Isa City Council internal purposes and for no other purpose. No statement is made about the accuracy or suitability of the information or use for any purpose (whether the purpose has been notified to Mount Isa City Council or not). While every care is taken to ensure the accuracy of this data, neither Mount Isa City Council nor the Department of Environment and Resource Management makes any representations or warranties about its accuracy, reliability, completeness or suitability for any particular purpose and disclaims all responsibility and all liability (including without limitation, liability in negligence) for all expenses, losses, damages (including indirect or consequential damage) and costs which you might incur as a result of the data being inaccurate or incomplete in any way or for any reason.
© The State of Queensland 2020
© Mount Isa City Council 2020.

Gazettal Date: 09/03/2020
QPP Version 4.0
Geocentric Datum of Australia 1994 (GDA94)

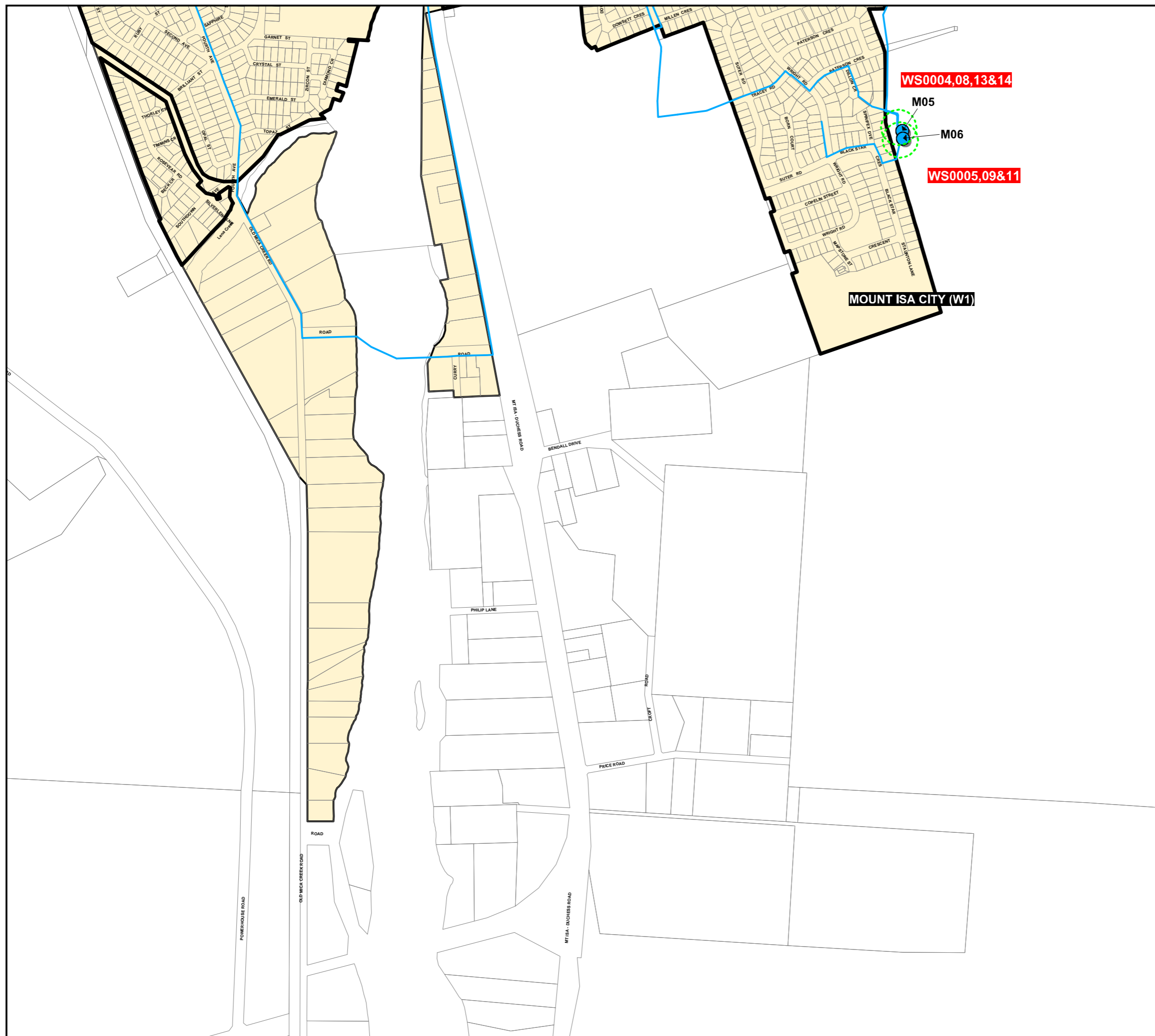
Approximate Scale @ A3 1:10,000
0 0.2 Kilometres 0.4



Print Date: 21/02/2020 Paper Size: A3 By: Mount Isa City Council



Overlay Map PFTI-WS-05



MOUNT ISA CITY (W1)



**Mount Isa City Council
Local Government Infrastructure
Plan - Trunk Infrastructure Plans:
Water Supply
Map 6 (Sheet 7)**

Legend

- Existing Trunk Infrastructure*
- Water Main
 - Raw Water Main
 - Reservoir
 - Pump Station
 - Future Trunk Infrastructure

General

- Priority Infrastructure Area
- Property Boundary
- Service Catchment

Note: Future asset alignments are indicative only, and subject to negotiation with landholders and relevant authorities.

Water services may be contained within the 'trunk' water main network

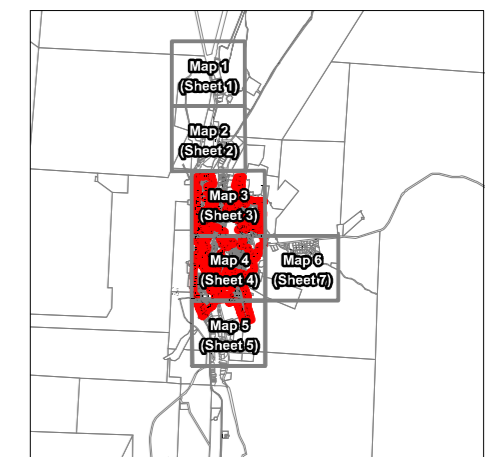
Disclaimer:
This information has been prepared for Mount Isa City Council internal purposes and for no other purpose. No statement is made about the accuracy or suitability of the information or use for any purpose (whether the purpose has been notified to Mount Isa City Council or not). While every care is taken to ensure the accuracy of this data, neither Mount Isa City Council nor the Department of Environment and Resource Management makes any representations or warranties about its accuracy, reliability, completeness or suitability for any particular purpose and disclaims all responsibility and all liability (including without limitation, liability in negligence) for all expenses, losses, damages (including indirect or consequential damage) and costs which you might incur as a result of the data being inaccurate or incomplete in any way or for any reason.
© The State of Queensland 2020
© Mount Isa City Council 2020.

Gazettal Date: 09/03/2020
QPP Version 4.0
Geocentric Datum of Australia 1994 (GDA94)

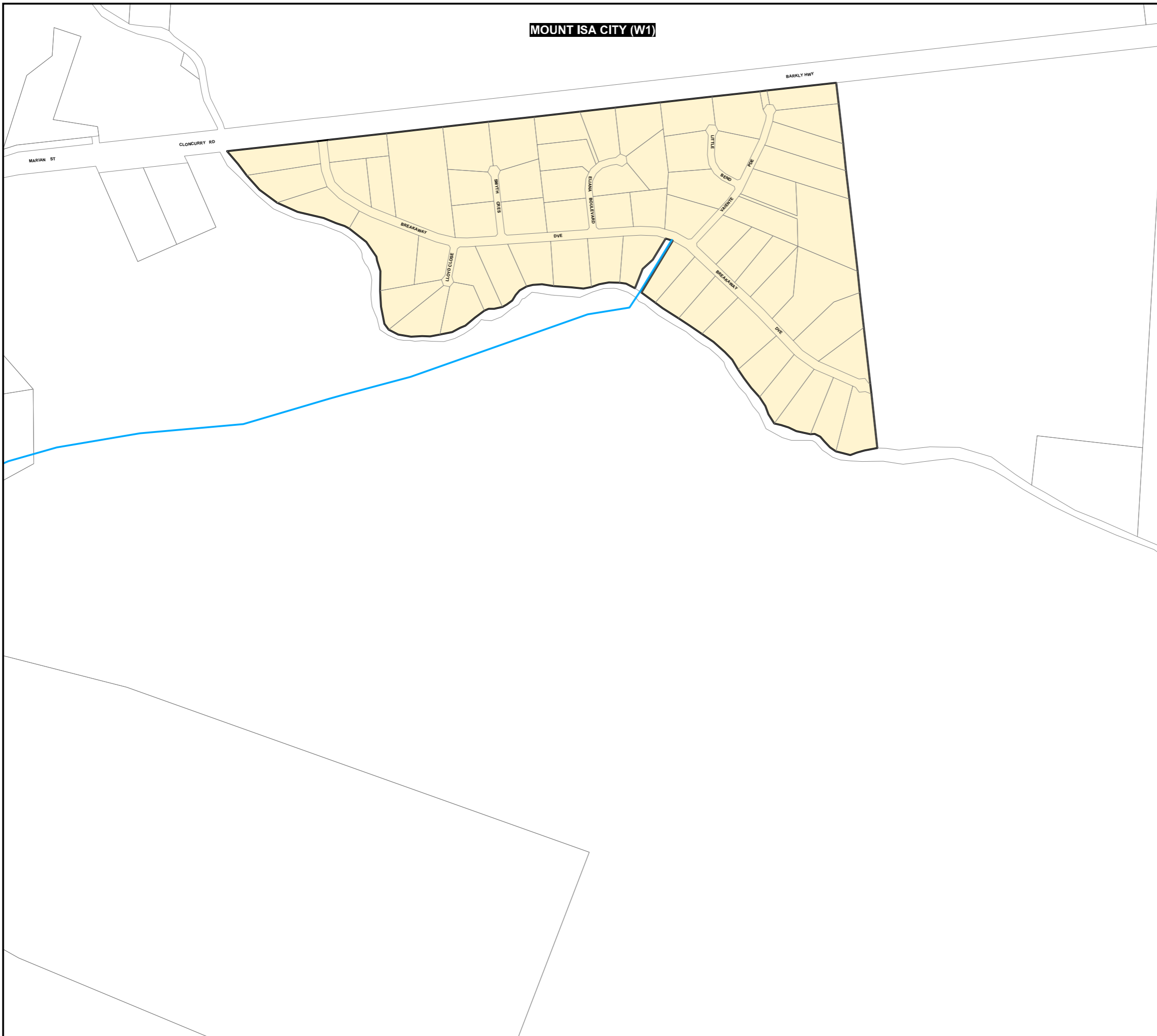
Approximate Scale @ A3 1:10,000
0 0.2 Kilometres 0.4











Print Date: 21/02/2020 Paper Size: A3 By: Mount Isa City Council



Overlay Map PFTI-WS-06



**Mount Isa City Council
Local Government Infrastructure
Plan - Trunk Infrastructure Plans:
Water Supply
Map 7 (Sheet 8)**

- Legend**
- Existing Trunk Infrastructure*
-  Water Main
 -  Raw Water Main
 -  Reservoir
 -  Pump Station
 -  Future Trunk Infrastructure
- General*
-  Priority Infrastructure Area
 -  Property Boundary
 -  Service Catchment

Note: Future asset alignments are indicative only, and subject to negotiation with landholders and relevant authorities.

Water services may be contained within the 'trunk' water main network

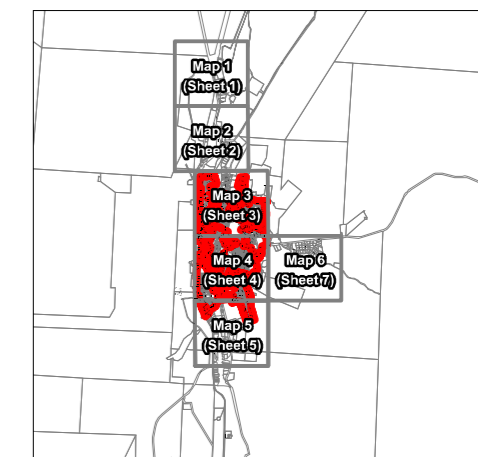
Disclaimer:
This information has been prepared for Mount Isa City Council internal purposes and for no other purpose. No statement is made about the accuracy or suitability of the information or use for any purpose (whether the purpose has been notified to Mount Isa City Council or not). While every care is taken to ensure the accuracy of this data, neither Mount Isa City Council nor the Department of Environment and Resource Management makes any representations or warranties about its accuracy, reliability, completeness or suitability for any particular purpose and disclaims all responsibility and all liability (including without limitation, liability in negligence) for all expenses, losses, damages (including indirect or consequential damage) and costs which you might incur as a result of the data being inaccurate or incomplete in any way or for any reason.
© The State of Queensland 2020
© Mount Isa City Council 2020.

Gazettal Date: 09/03/2020
QPP Version 4.0
Geocentric Datum of Australia 1994 (GDA94)

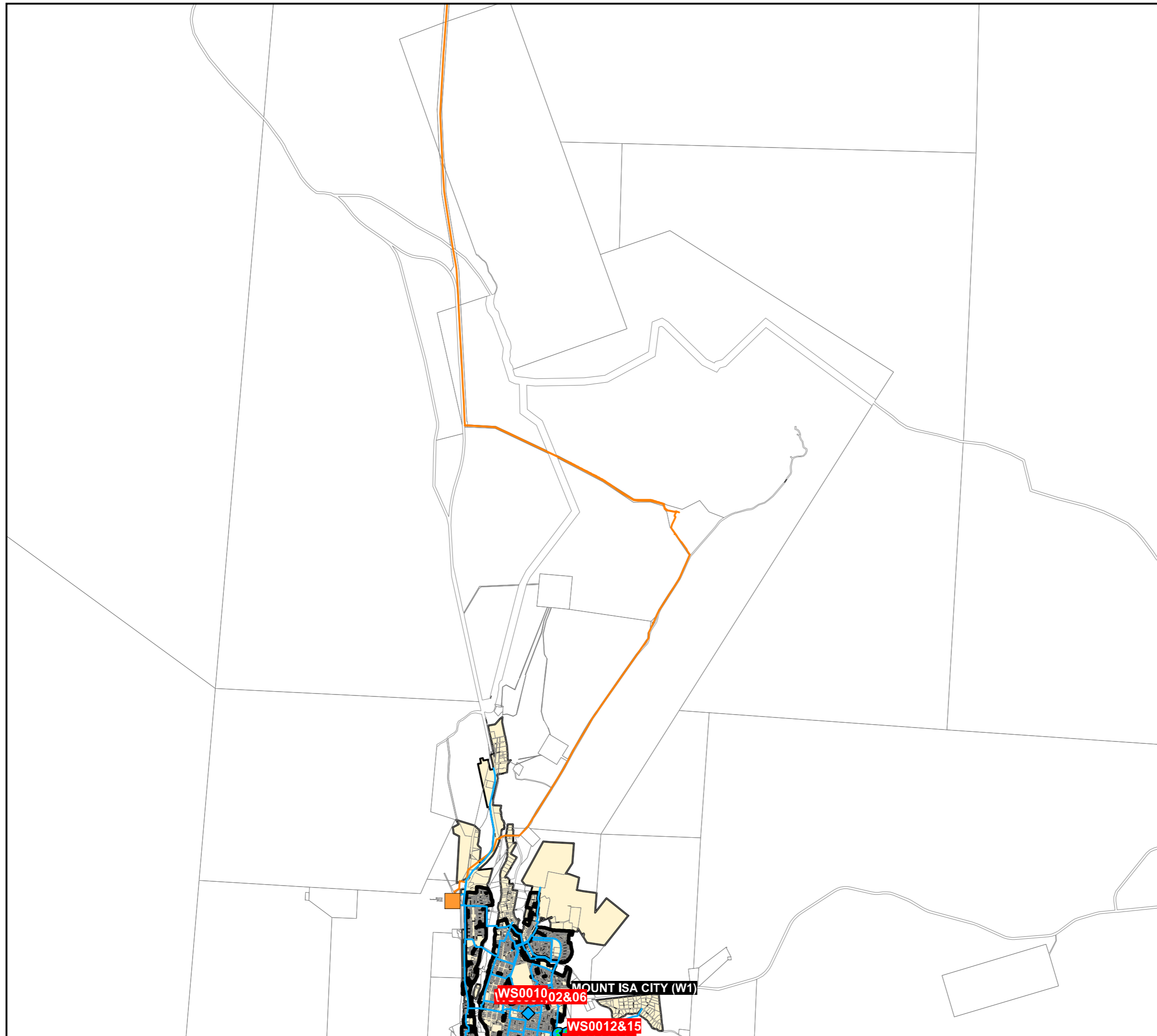
Approximate Scale @ A3 1:100,000
0 2 4 Kilometres











Print Date: 21/02/2020 Paper Size: A3 By: Mount Isa City Council



Overlay Map PFTI-WS-07



**Mount Isa City Council
Local Government Infrastructure
Plan - Trunk Infrastructure Plans:
Water Supply
Map 8 (Sheet 10)**

- Legend**
- Existing Trunk Infrastructure*
-  Water Main
 -  Raw Water Main
 -  Reservoir
 -  Pump Station
 -  Future Trunk Infrastructure
- General*
-  Priority Infrastructure Area
 -  Property Boundary
 -  Service Catchment

Note: Future asset alignments are indicative only, and subject to negotiation with landholders and relevant authorities.

Water services may be contained within the 'trunk' water main network

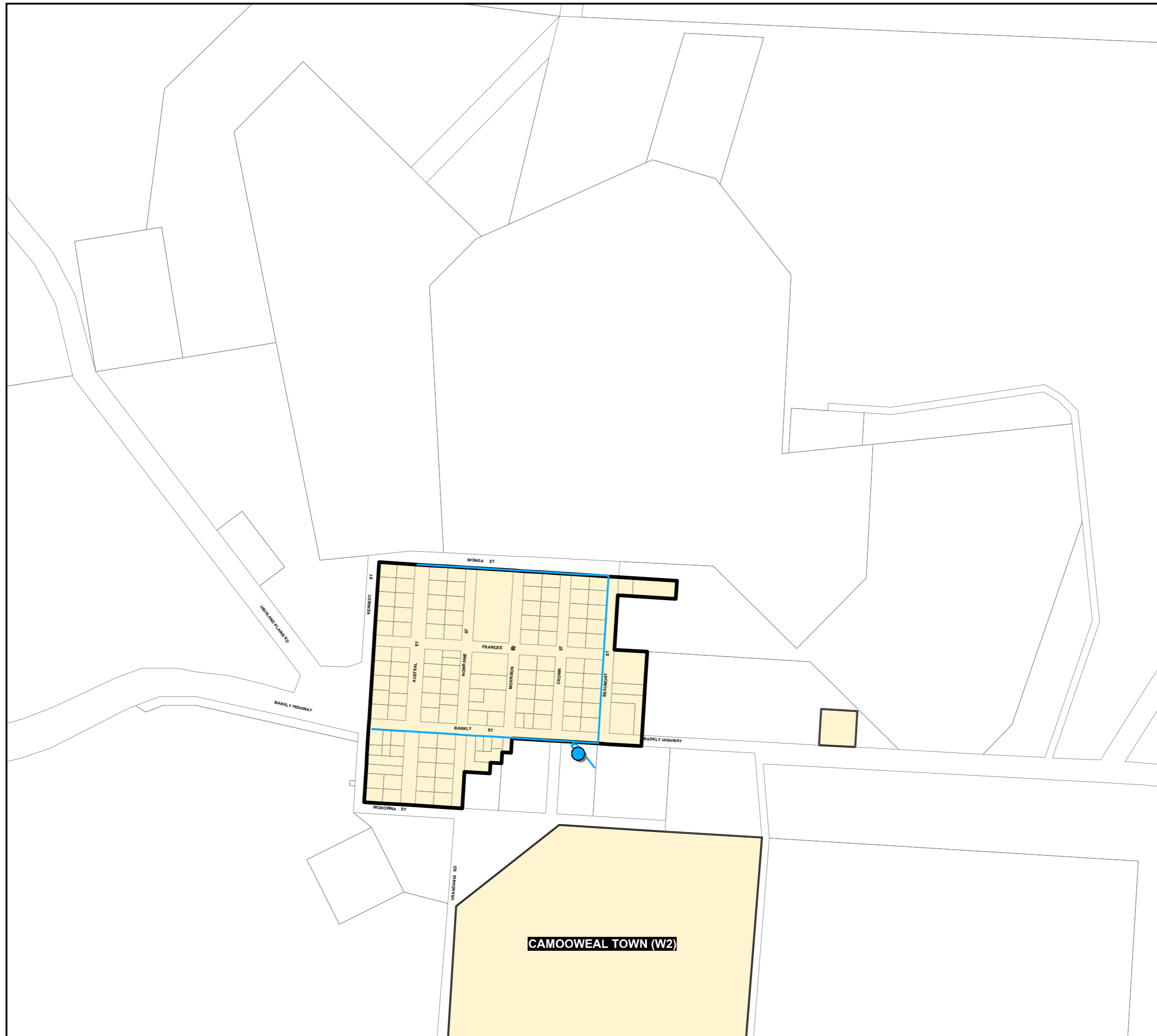
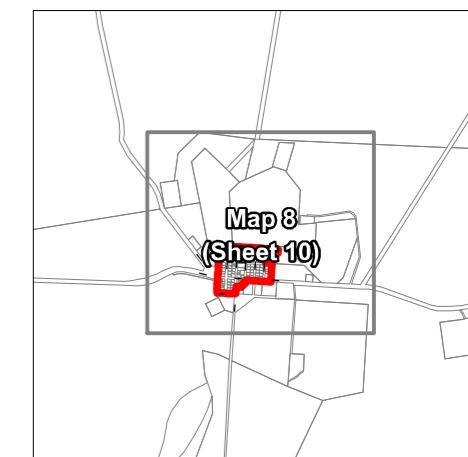
Disclaimer:
This information has been prepared for Mount Isa City Council internal purposes and for no other purpose. No statement is made about the accuracy or suitability of the information or use for any purpose (whether the purpose has been notified to Mount Isa City Council or not). While every care is taken to ensure the accuracy of this data, neither Mount Isa City Council nor the Department of Environment and Resource Management makes any representations or warranties about its accuracy, reliability, completeness or suitability for any particular purpose and disclaims all responsibility and all liability (including without limitation, liability in negligence) for all expenses, losses, damages (including indirect or consequential damage) and costs which you might incur as a result of the data being inaccurate or incomplete in any way or for any reason.
© The State of Queensland 2020
© Mount Isa City Council 2020.

Gazettal Date: 09/03/2020
QPP Version 4.0
Geocentric Datum of Australia 1994 (GDA94)









Approximate Scale @ A3 1:10,000
0 0.2 Kilometres 0.4



Print Date: 21/02/2020 Paper Size: A3 By: Mount Isa City Council



Mount Isa City Council
 Local Government Infrastructure
 Plan - Trunk Infrastructure Plans:
 Wastewater
 Map 1 (Sheet 3)

- Legend**
- Existing Trunk Infrastructure*
-  Manhole
 -  Pump Station
 -  Trunk Gravity Sewer
 -  Rising Sewer Main
 -  Future Trunk Infrastructure
- General*
-  Priority Infrastructure Area
 -  Property Boundary
 -  Service Catchment

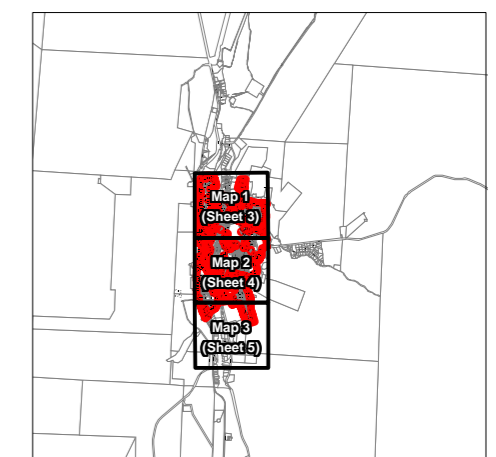
Note: Future asset alignments are indicative only, and subject to negotiation with landholders and relevant authorities

Disclaimer:
 This information has been prepared for Mount Isa City Council internal purposes and for no other purpose. No statement is made about the accuracy or suitability of the information or use for any purpose (whether the purpose has been notified to Mount Isa City Council or not). While every care is taken to ensure the accuracy of this data, neither Mount Isa City Council nor the Department of Environment and Resource Management makes any representations or warranties about its accuracy, reliability, completeness or suitability for any particular purpose and disclaims all responsibility and all liability (including without limitation, liability in negligence) for all expenses, losses, damages (including indirect or consequential damage) and costs which you might incur as a result of the data being inaccurate or incomplete in any way or for any reason.
 © The State of Queensland 2020
 © Mount Isa City Council 2020.

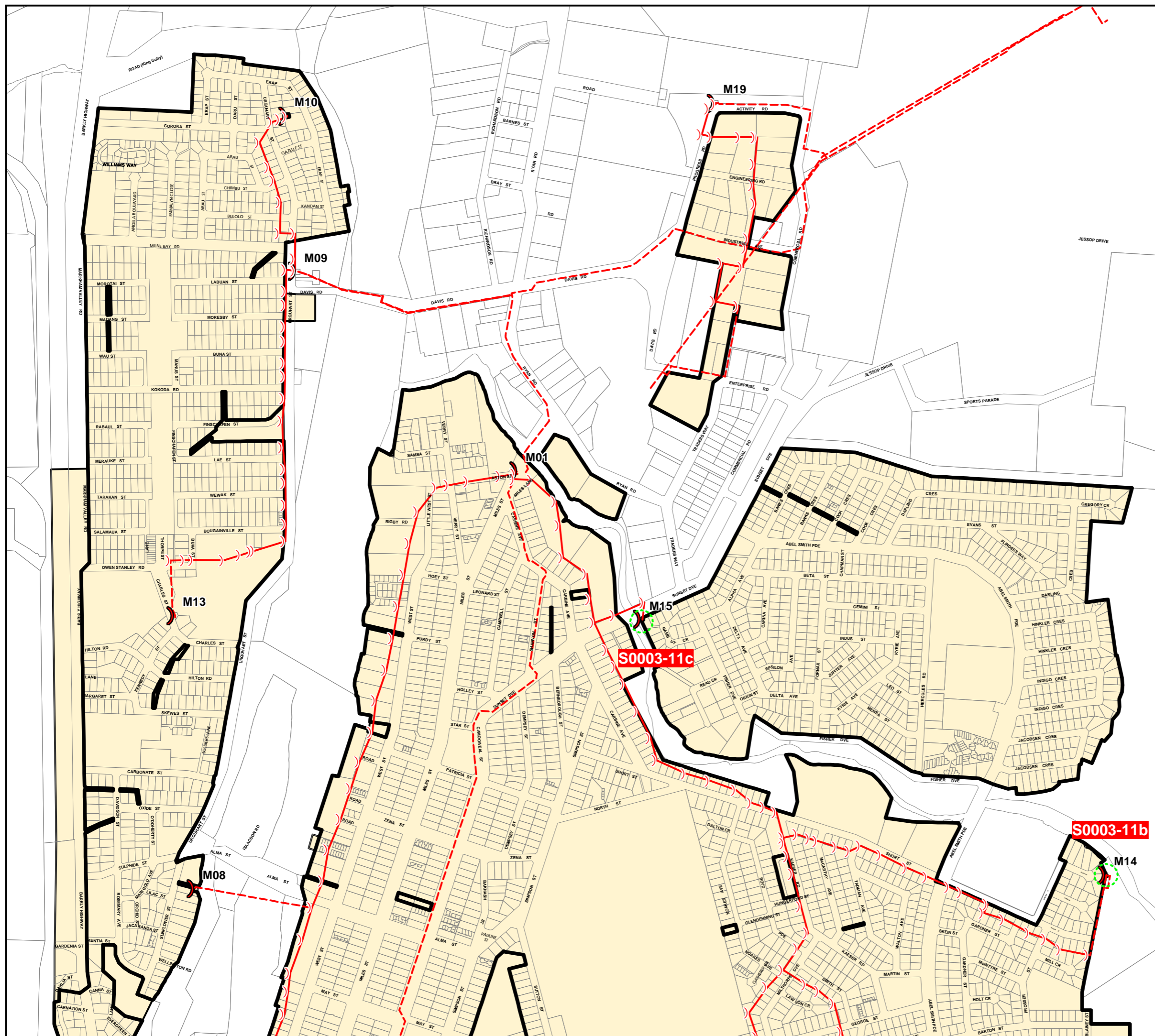
Gazetted Date: 09/03/2020
 QPP Version 4.0
 Geocentric Datum of Australia 1994 (GDA94)

Approximate Scale @ A3 1:10,000
 0 0.2 Kilometres 0.4 %

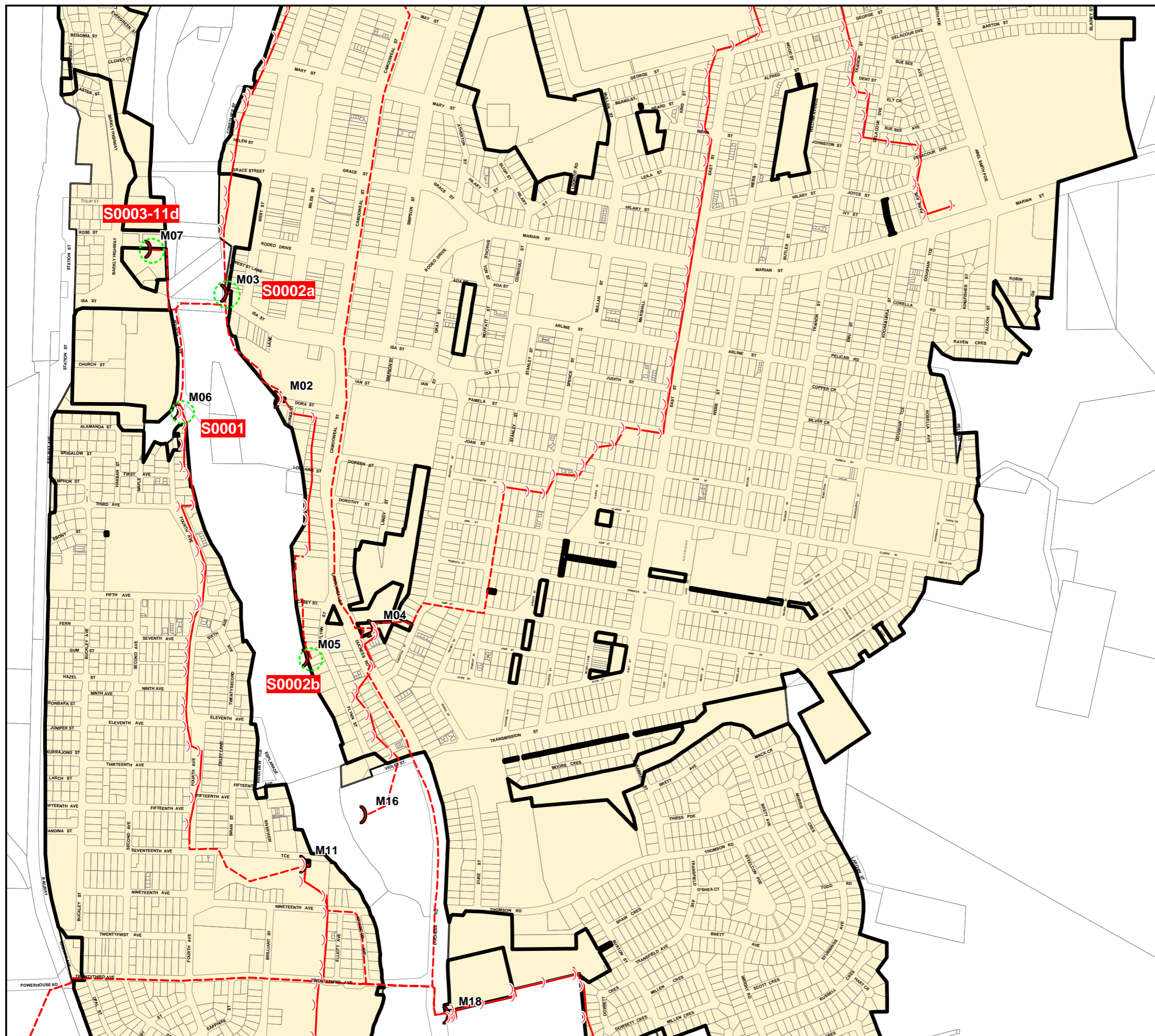
Print Date: 021/02/2020 Paper Size: A3 By: Mount Isa City Council



Overlay Map PFTI-SEW-01



**Mount Isa City Council
Local Government Infrastructure
Plan - Trunk Infrastructure Plans:
Wastewater
Map 2 (Sheet 4)**



Legend
Existing Trunk Infrastructure

- Manhole
- Pump Station

- Trunk Gravity Sewer
- Rising Sewer Main
- Future Trunk Infrastructure

- General**
- Priority Infrastructure Area
 - Property Boundary
 - Service Catchment

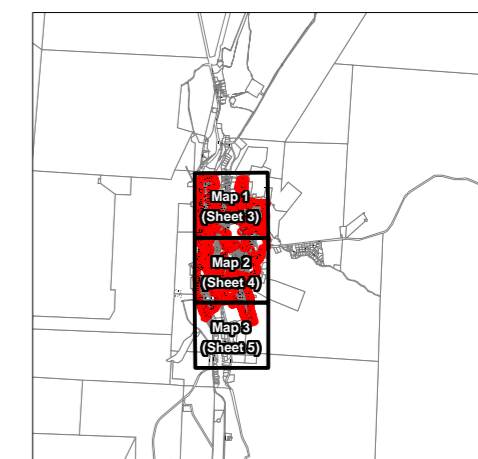
Note: Future asset alignments are indicative only, and subject to negotiation with landholders and relevant authorities

Disclaimer:
This information has been prepared for Mount Isa City Council internal purposes and for no other purpose. No statement is made about the accuracy or suitability of the information or use for any purpose (whether the purpose has been notified to Mount Isa City Council or not). While every care is taken to ensure the accuracy of this data, neither Mount Isa City Council nor the Department of Environment and Resource Management makes any representations or warranties about its accuracy, reliability, completeness or suitability for any particular purpose and disclaims all responsibility and all liability (including without limitation, liability in negligence) for all expenses, losses, damages (including indirect or consequential damage) and costs which you might incur as a result of the data being inaccurate or incomplete in any way or for any reason.
© The State of Queensland 2020
© Mount Isa City Council 2020.

Gazetted Date: 09/03/2020
QPP Version 4.0
Geocentric Datum of Australia 1994 (GDA94)

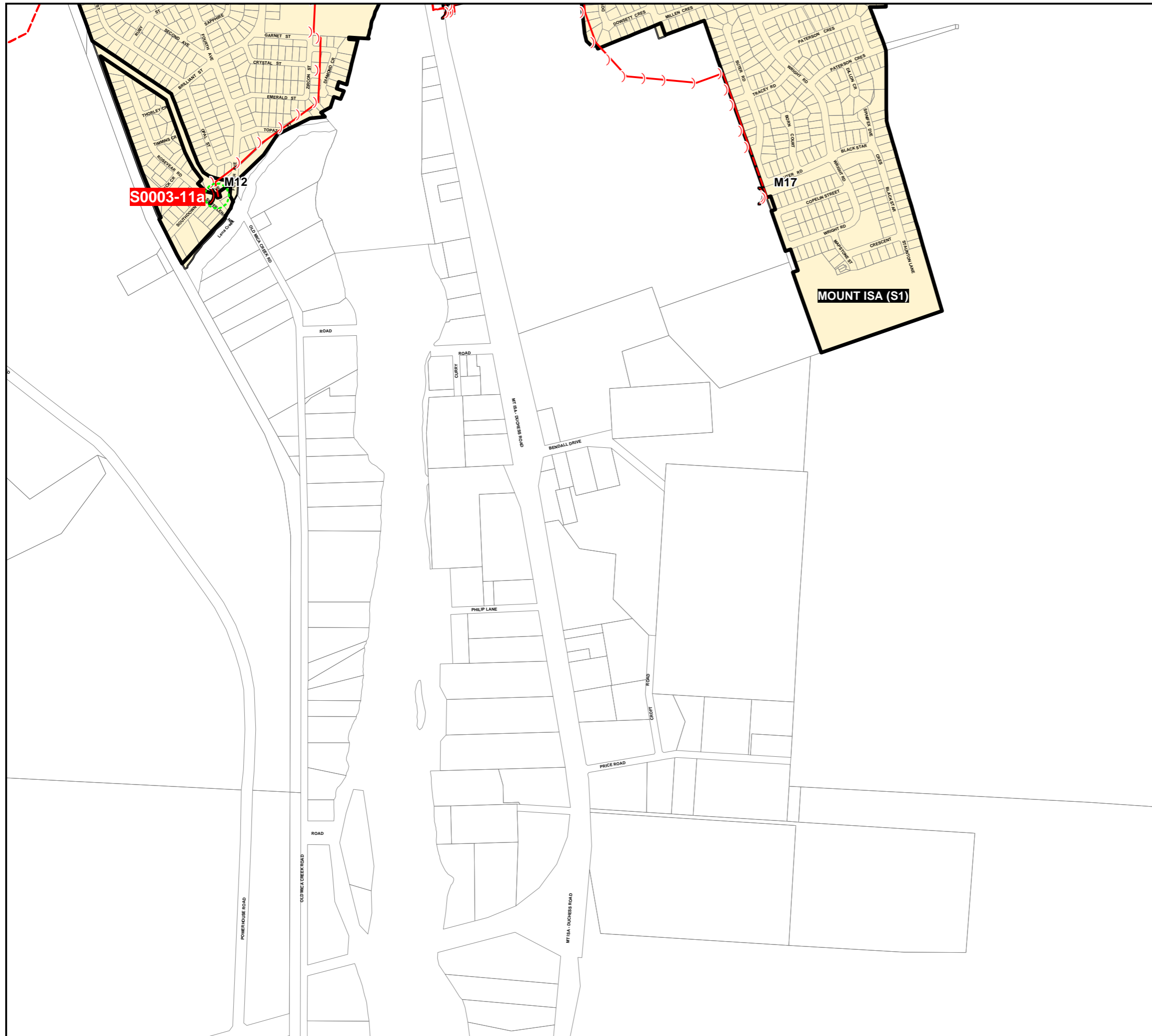
Approximate Scale @ A3 1:10,000
0 0.2 Kilometres 0.4 %

Print Date: 021/02/2020 Paper Size: A3 By: Mount Isa City Council



Overlay Map PFTI-SEW-02

**Mount Isa City Council
Local Government Infrastructure
Plan - Trunk Infrastructure Plans:
Wastewater
Map 3 (Sheet 5)**



Legend
Existing Trunk Infrastructure

- Manhole
- Pump Station

- Trunk Gravity Sewer
- - - Rising Sewer Main
- - - Future Trunk Infrastructure

- General**
- Priority Infrastructure Area
 - Property Boundary
 - Service Catchment

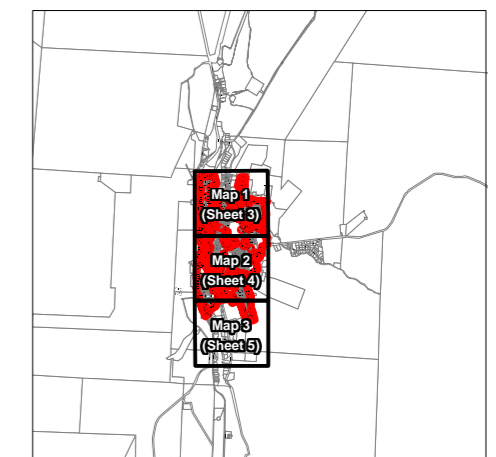
Note: Future asset alignments are indicative only, and subject to negotiation with landholders and relevant authorities

Disclaimer:
This information has been prepared for Mount Isa City Council internal purposes and for no other purpose. No statement is made about the accuracy or suitability of the information or use for any purpose (whether the purpose has been notified to Mount Isa City Council or not). While every care is taken to ensure the accuracy of this data, neither Mount Isa City Council nor the Department of Environment and Resource Management makes any representations or warranties about its accuracy, reliability, completeness or suitability for any particular purpose and disclaims all responsibility and all liability (including without limitation, liability in negligence) for all expenses, losses, damages (including indirect or consequential damage) and costs which you might incur as a result of the data being inaccurate or incomplete in any way or for any reason.
© The State of Queensland 2020
© Mount Isa City Council 2020.

Gazettal Date: 09/03/2020
QPP Version 4.0
Geocentric Datum of Australia 1994 (GDA94)

Approximate Scale @ A3 1:10,000
0 0.2 Kilometres 0.4 %






Print Date: 021/02/2020 Paper Size: A3 By: Mount Isa City Council






**Mount Isa City Council
Local Government Infrastructure
Plan - Trunk Infrastructure Plans:
Wastewater
Map 4 (Sheet 10)**

Legend

Existing Trunk Infrastructure

-  Manhole
-  Pump Station
-  Trunk Gravity Sewer
-  Rising Sewer Main
-  Future Trunk Infrastructure

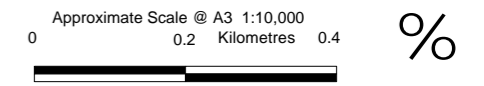
General

-  Priority Infrastructure Area
-  Property Boundary
-  Service Catchment

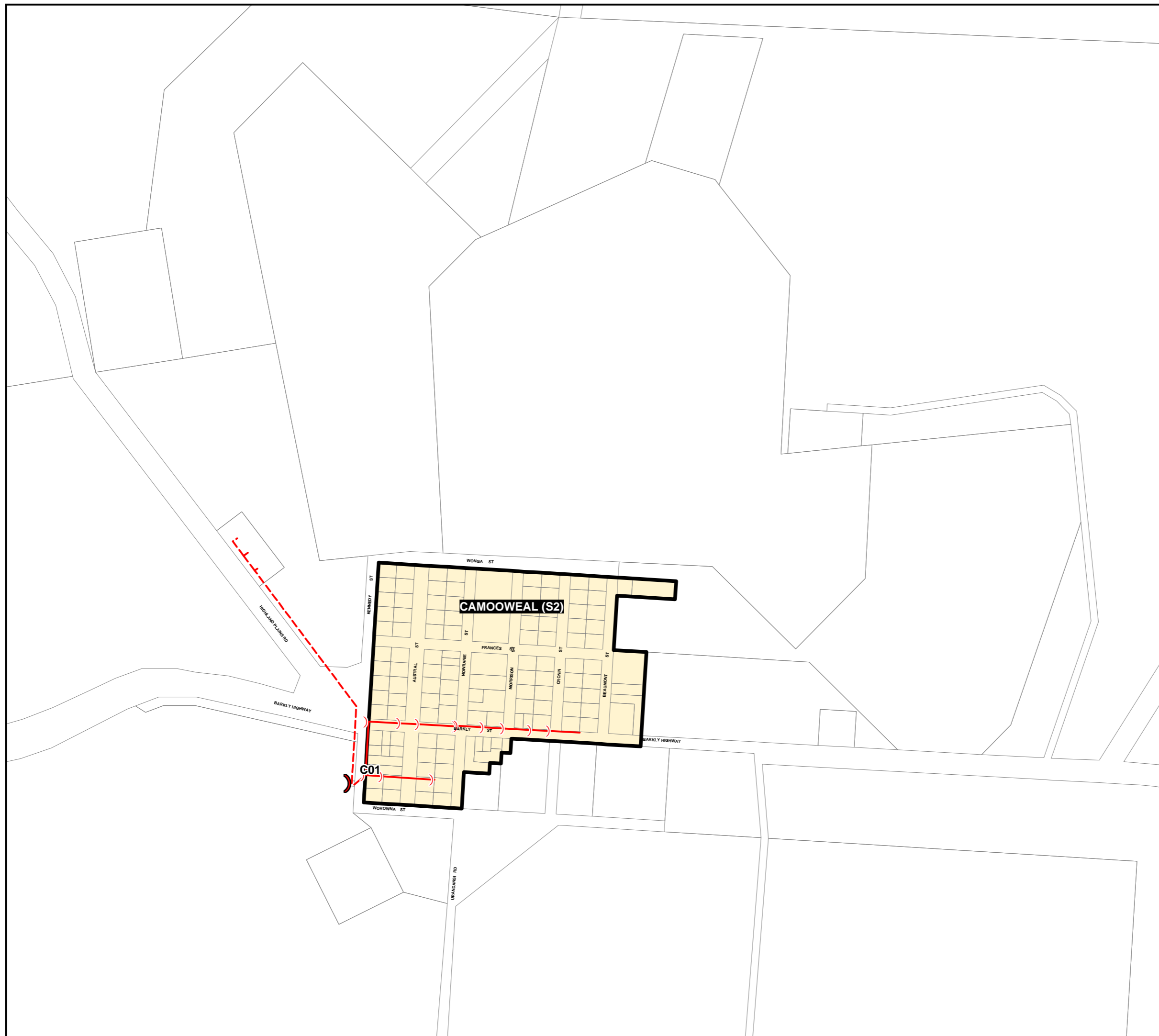
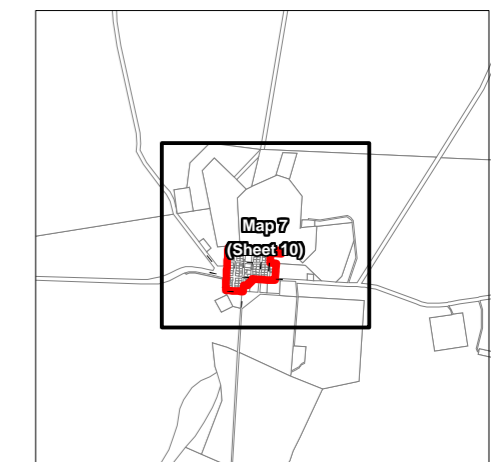
Note: Future asset alignments are indicative only, and subject to negotiation with landholders and relevant authorities

Disclaimer:
This information has been prepared for Mount Isa City Council internal purposes and for no other purpose. No statement is made about the accuracy or suitability of the information or use for any purpose (whether the purpose has been notified to Mount Isa City Council or not). While every care is taken to ensure the accuracy of this data, neither Mount Isa City Council nor the Department of Environment and Resource Management makes any representations or warranties about its accuracy, reliability, completeness or suitability for any particular purpose and disclaims all responsibility and all liability (including without limitation, liability in negligence) for all expenses, losses, damages (including indirect or consequential damage) and costs which you might incur as a result of the data being inaccurate or incomplete in any way or for any reason.
© The State of Queensland 2020
© Mount Isa City Council 2020.

Gazetted Date: 09/03/2020
QPP Version 4.0
Geocentric Datum of Australia 1994 (GDA94)



Print Date: 021/02/2020 Paper Size: A3 By: Mount Isa City Council








Overlay Map PFTI-SEW-04







**Mount Isa City Council
Local Government Infrastructure
Plan - Trunk Infrastructure Plans:
Transport (Roads)
Map 1 (Sheet 1)**

Legend





Road Hierarchy

-  State Controlled road
-  Sub-arterial road
-  Distributor road
-  Collector road
-  Major rural road

Intersections, Structures & Carparks

-  Bridge
-  Major Culvert
-  MICC Roundabout
-  MICC Signalised
-  Roundabout - 2 Lane Major
-  Signalised Intersection

General

-  Priority Infrastructure Area
-  Property Boundary
-  Future Trunk Infrastructure
-  Service Catchments

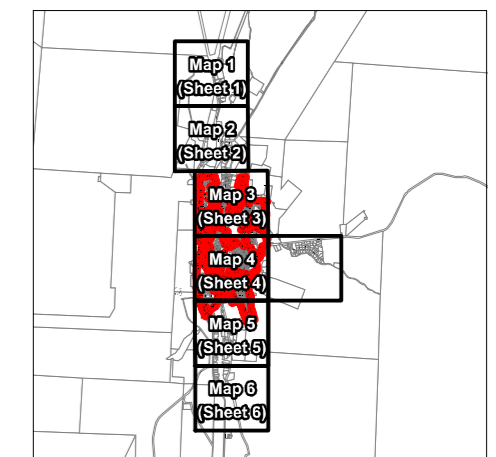
Disclaimer:
This information has been prepared for Mount Isa City Council internal purposes and for no other purpose. No statement is made about the accuracy or suitability of the information or use for any purpose (whether the purpose has been notified to Mount Isa City Council or not). While every care is taken to ensure the accuracy of this data, neither Mount Isa City Council nor the Department of Environment and Resource Management makes any representations or warranties about its accuracy, reliability, completeness or suitability for any particular purpose and disclaims all responsibility and all liability (including without limitation, liability in negligence) for all expenses, losses, damages (including indirect or consequential damage) and costs which you might incur as a result of the data being inaccurate or incomplete in any way or for any reason.
© The State of Queensland 2020
© Mount Isa City Council 2020.

Gazettal Date: 09/03/2020
QPP Version 4.0
Geocentric Datum of Australia 1994 (GDA94)

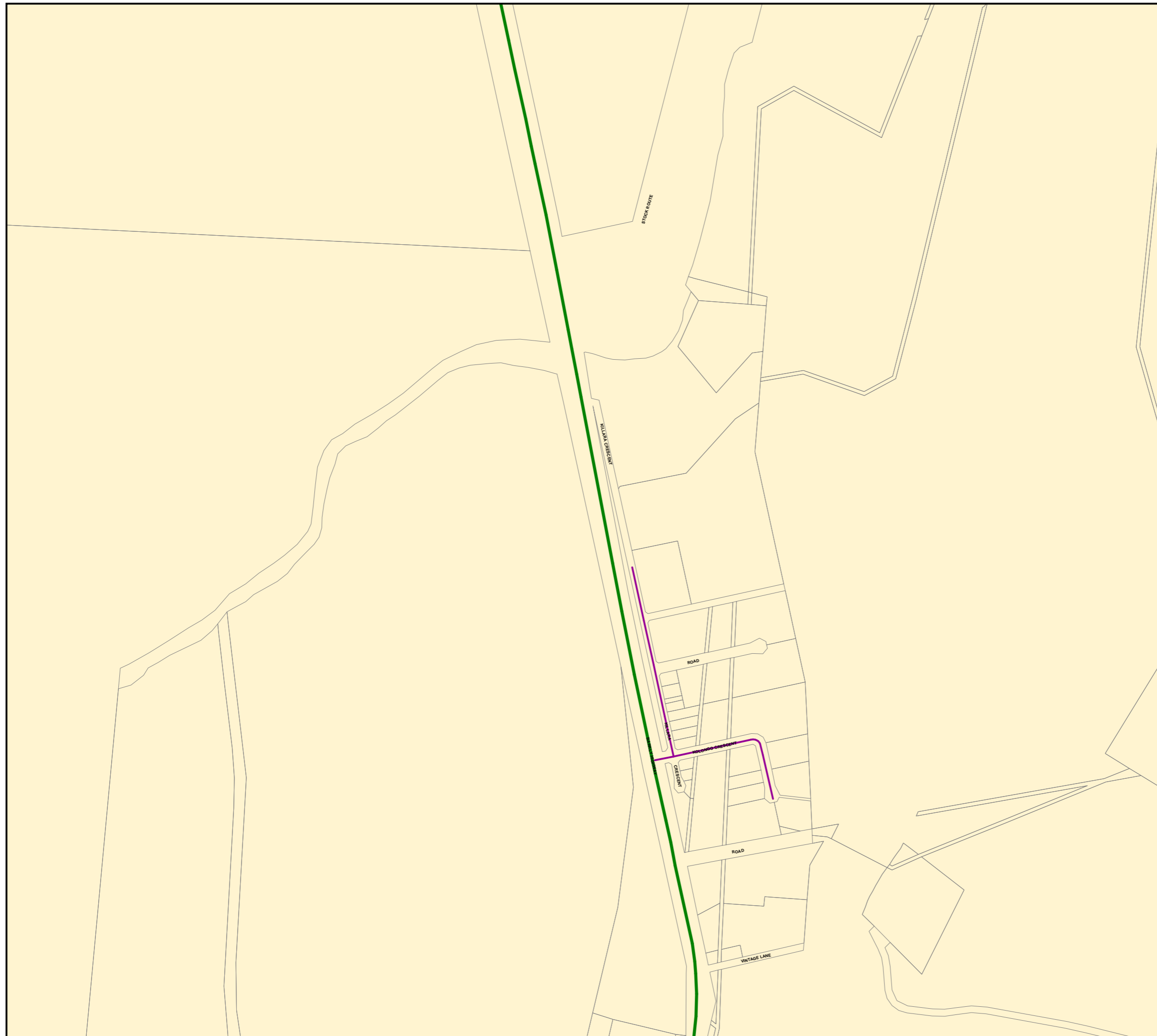
Approximate Scale @ A3 1:10,000
0 0.2 Kilometres 0.4



Print Date: 21/02/2020 Paper Size: A3 By: Mount Isa City Council








Overlay Map PFTI-TR-01









**Mount Isa City Council
Local Government Infrastructure
Plan - Trunk Infrastructure Plans:
Transport (Roads)
Map 2 (Sheet 2)**

Legend





Road Hierarchy

-  State Controlled road
-  Sub-arterial road
-  Distributor road
-  Collector road
-  Major rural road

Intersections, Structures & Carparks

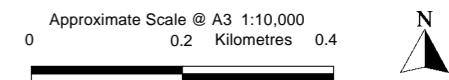
-  Bridge
-  Major Culvert
-  MICC Roundabout
-  MICC Signalled
-  Roundabout - 2 Lane Major
-  Signalled Intersection

General

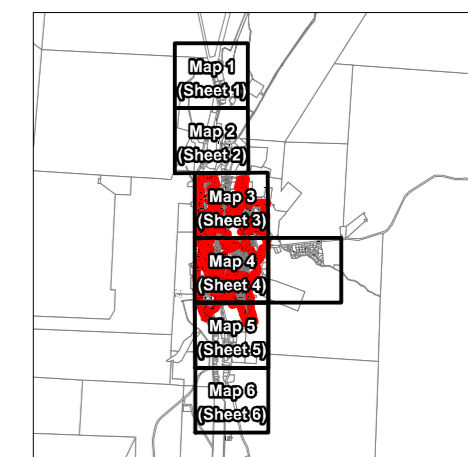
-  Priority Infrastructure Area
-  Property Boundary
-  Future Trunk Infrastructure
-  Service Catchments

Disclaimer:
This information has been prepared for Mount Isa City Council internal purposes and for no other purpose. No statement is made about the accuracy or suitability of the information or use for any purpose (whether the purpose has been notified to Mount Isa City Council or not). While every care is taken to ensure the accuracy of this data, neither Mount Isa City Council nor the Department of Environment and Resource Management makes any representations or warranties about its accuracy, reliability, completeness or suitability for any particular purpose and disclaims all responsibility and all liability (including without limitation, liability in negligence) for all expenses, losses, damages (including indirect or consequential damage) and costs which you might incur as a result of the data being inaccurate or incomplete in any way or for any reason.
© The State of Queensland 2020
© Mount Isa City Council 2020.

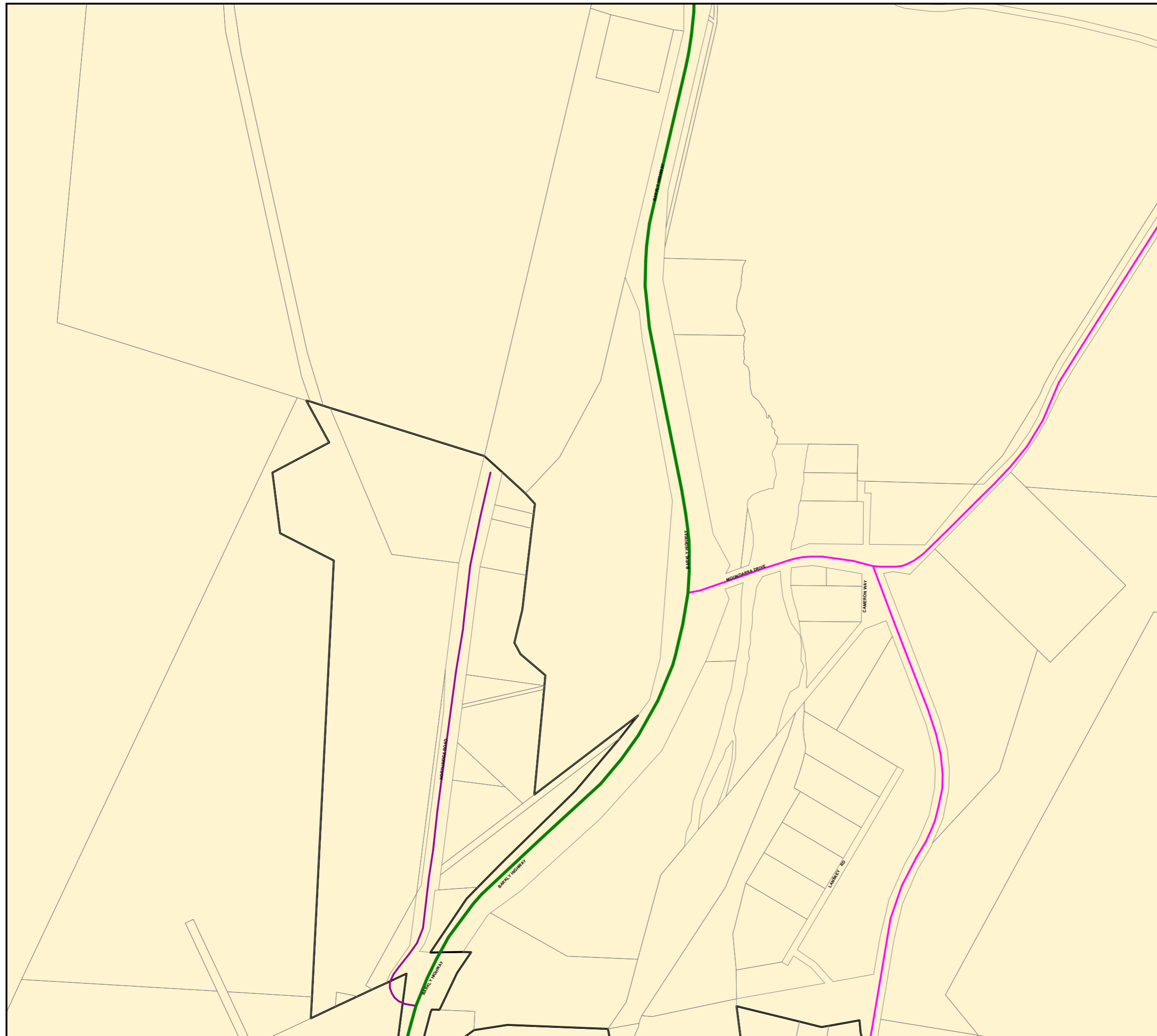
Gazettal Date: 09/03/2020
QPP Version 4.0
Geocentric Datum of Australia 1994 (GDA94)



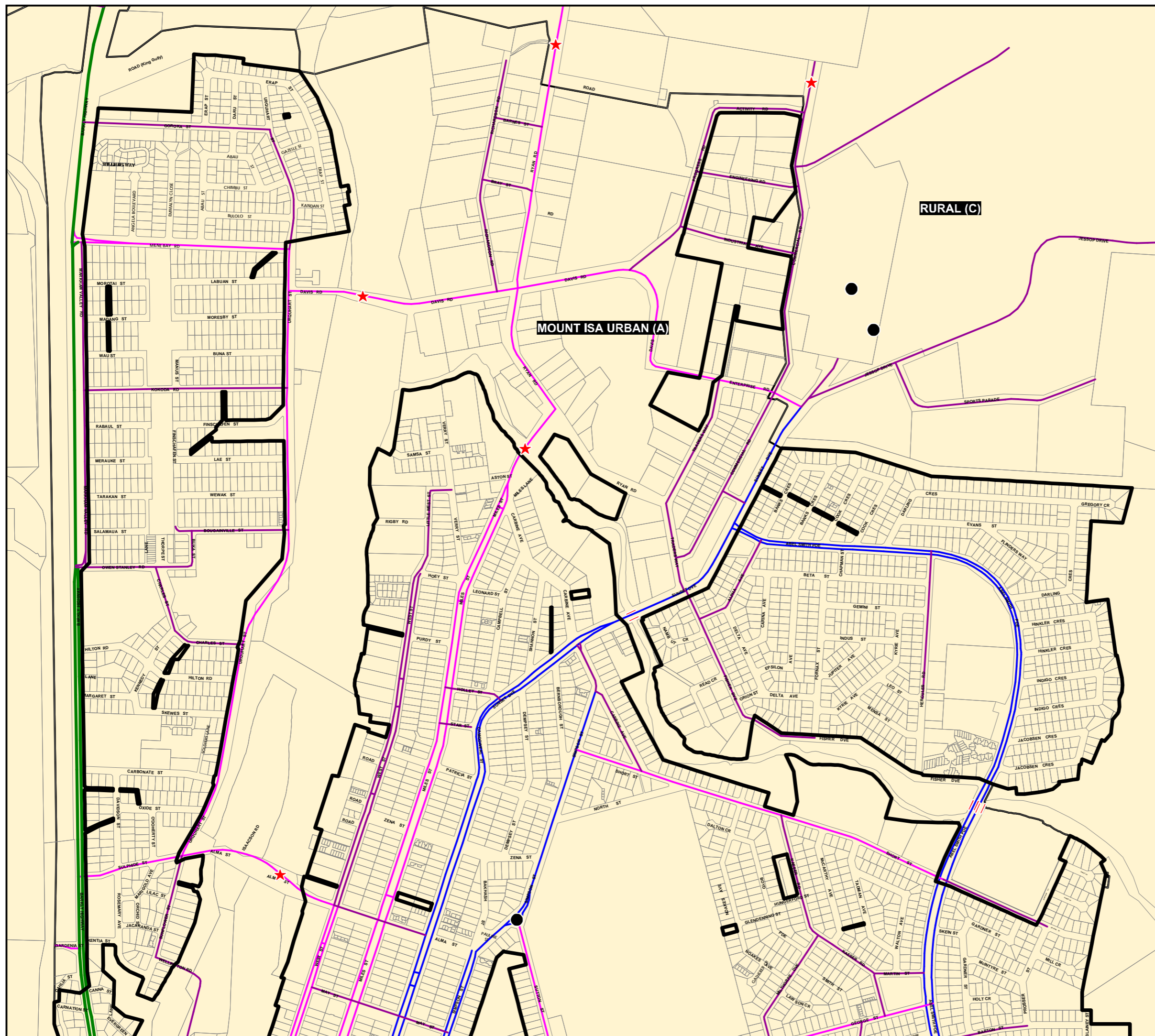
Print Date: 21/02/2020 Paper Size: A3 By: Mount Isa City Council



Overlay Map PFTI-TR-02



**Mount Isa City Council
Local Government Infrastructure
Plan - Trunk Infrastructure Plans:
Transport (Roads)
Map 3 (Sheet 3)**



Legend

Road Hierarchy

- State Controlled road
- Sub-arterial road
- Distributor road
- Collector road
- Major rural road

Intersections, Structures & Carparks

- Bridge
- ★ Major Culvert
- MICC Roundabout
- ⊕ MICC Signalled
- Roundabout - 2 Lane Major
- ⊕ Signalled Intersection

General

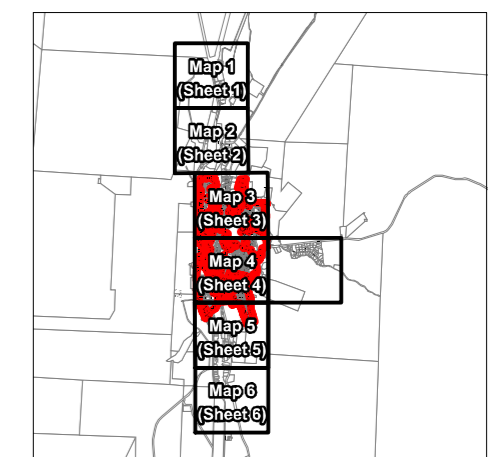
- Priority Infrastructure Area
- Property Boundary
- Future Trunk Infrastructure
- Service Catchments

Disclaimer:
This information has been prepared for Mount Isa City Council internal purposes and for no other purpose. No statement is made about the accuracy or suitability of the information or use for any purpose (whether the purpose has been notified to Mount Isa City Council or not). While every care is taken to ensure the accuracy of this data, neither Mount Isa City Council nor the Department of Environment and Resource Management makes any representations or warranties about its accuracy, reliability, completeness or suitability for any particular purpose and disclaims all responsibility and all liability (including without limitation, liability in negligence) for all expenses, losses, damages (including indirect or consequential damage) and costs which you might incur as a result of the data being inaccurate or incomplete in any way or for any reason.
© The State of Queensland 2020
© Mount Isa City Council 2020.

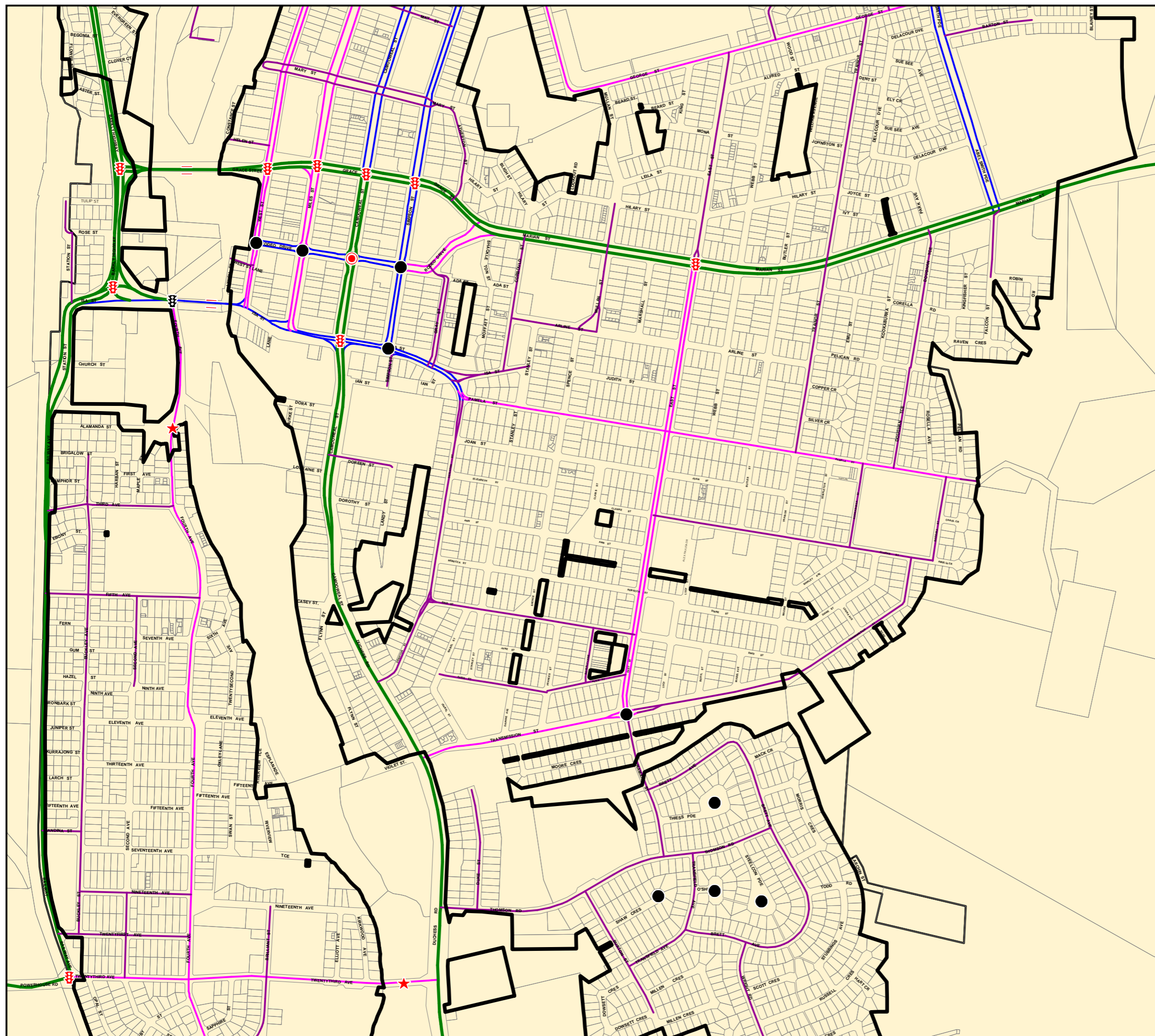
Gazetted Date: 09/03/2020
QPP Version 4.0
Geocentric Datum of Australia 1994 (GDA94)

Approximate Scale @ A3 1:10,000
0 0.2 Kilometres 0.4






Print Date: 21/02/2020 Paper Size: A3 By: Mount Isa City Council









**Mount Isa City Council
Local Government Infrastructure
Plan - Trunk Infrastructure Plans:
Transport (Roads)
Map 4 (Sheet 4)**







Legend
Road Hierarchy

-  State Controlled road
-  Sub-arterial road
-  Distributor road
-  Collector road
-  Major rural road

Intersections, Structures & Carparks

-  Bridge
-  Major Culvert
-  MICC Roundabout
-  MICC Signalised
-  Roundabout - 2 Lane Major
-  Signalised Intersection

General

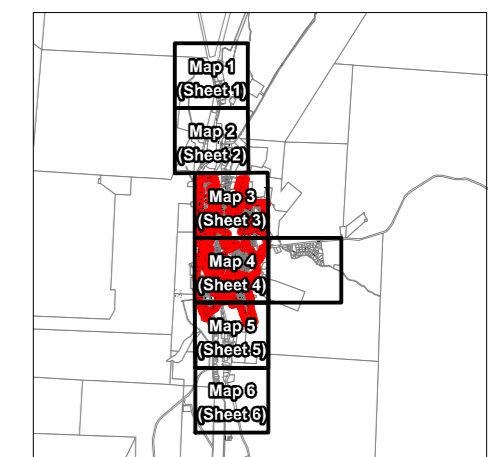
-  Priority Infrastructure Area
-  Property Boundary
-  Future Trunk Infrastructure
-  Service Catchments

Disclaimer:
This information has been prepared for Mount Isa City Council internal purposes and for no other purpose. No statement is made about the accuracy or suitability of the information or use for any purpose (whether the purpose has been notified to Mount Isa City Council or not). While every care is taken to ensure the accuracy of this data, neither Mount Isa City Council nor the Department of Environment and Resource Management makes any representations or warranties about its accuracy, reliability, completeness or suitability for any particular purpose and disclaims all responsibility and all liability (including without limitation, liability in negligence) for all expenses, losses, damages (including indirect or consequential damage) and costs which you might incur as a result of the data being inaccurate or incomplete in any way or for any reason.
© The State of Queensland 2020
© Mount Isa City Council 2020.

Gazetted Date: 09/03/2020
QPP Version 4.0
Geocentric Datum of Australia 1994 (GDA94)

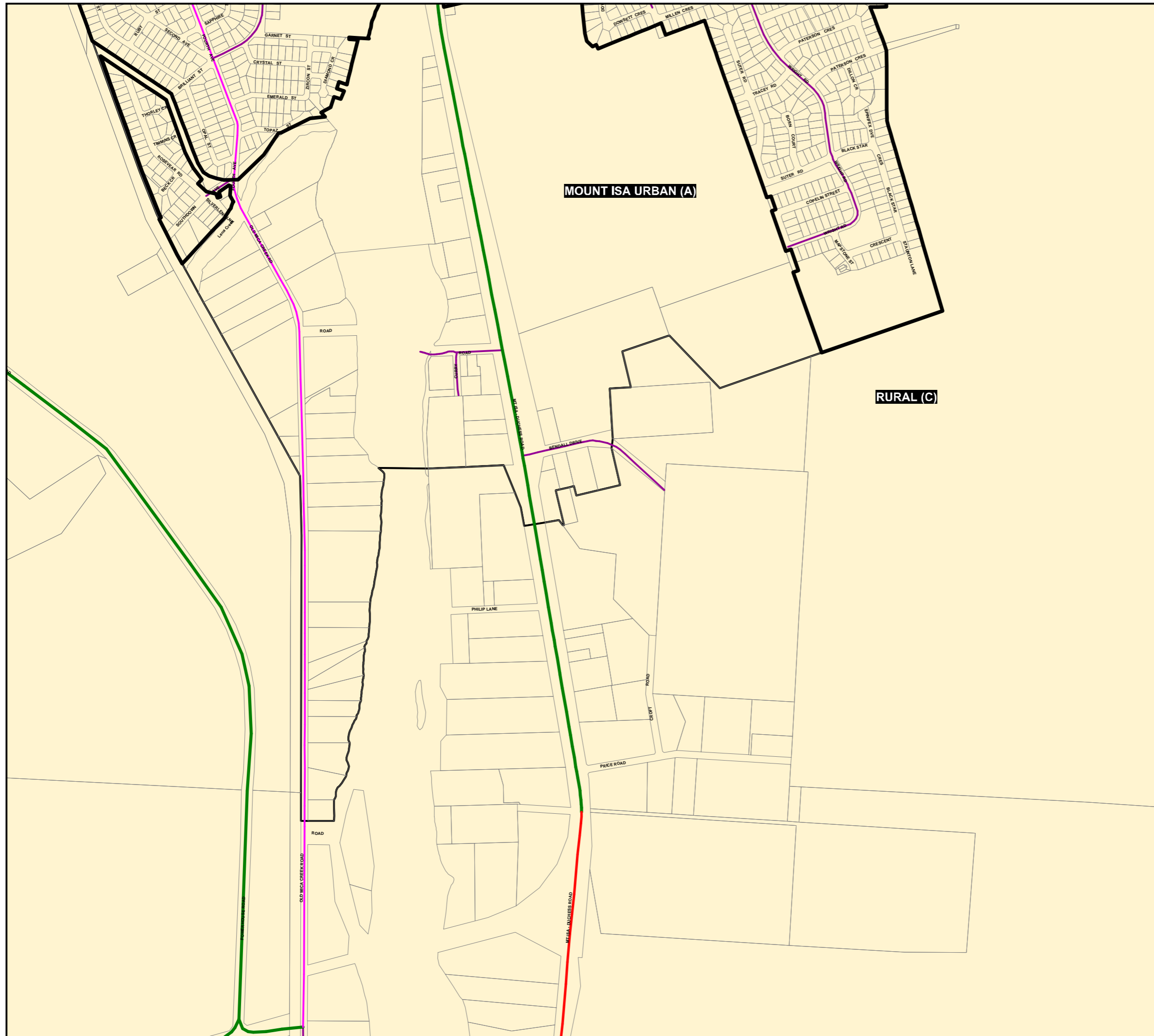
Approximate Scale @ A3 1:10,000
0 0.2 Kilometres 0.4

Print Date: 21/02/2020 Paper Size: A3 By: Mount Isa City Council



Overlay Map PFTI-TR-04

**Mount Isa City Council
Local Government Infrastructure
Plan - Trunk Infrastructure Plans:
Transport (Roads)
Map 5 (Sheet 5)**



Legend

Road Hierarchy

- State Controlled road
- Sub-arterial road
- Distributor road
- Collector road
- Major rural road

Intersections, Structures & Carparks

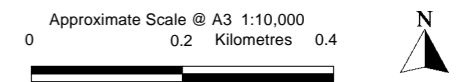
- Bridge
- ★ Major Culvert
- MICC Roundabout
- ⦿ MICC Signalled
- ⦿ Roundabout - 2 Lane Major
- ⦿ Signalled Intersection

General

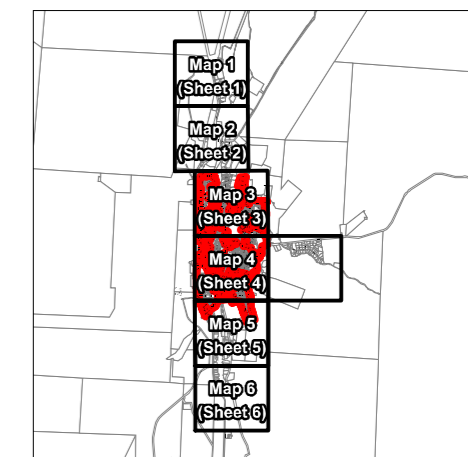
- Priority Infrastructure Area
- Property Boundary
- Future Trunk Infrastructure
- Service Catchments

Disclaimer:
This information has been prepared for Mount Isa City Council internal purposes and for no other purpose. No statement is made about the accuracy or suitability of the information or use for any purpose (whether the purpose has been notified to Mount Isa City Council or not). While every care is taken to ensure the accuracy of this data, neither Mount Isa City Council nor the Department of Environment and Resource Management makes any representations or warranties about its accuracy, reliability, completeness or suitability for any particular purpose and disclaims all responsibility and all liability (including without limitation, liability in negligence) for all expenses, losses, damages (including indirect or consequential damage) and costs which you might incur as a result of the data being inaccurate or incomplete in any way or for any reason.
© The State of Queensland 2020
© Mount Isa City Council 2020.

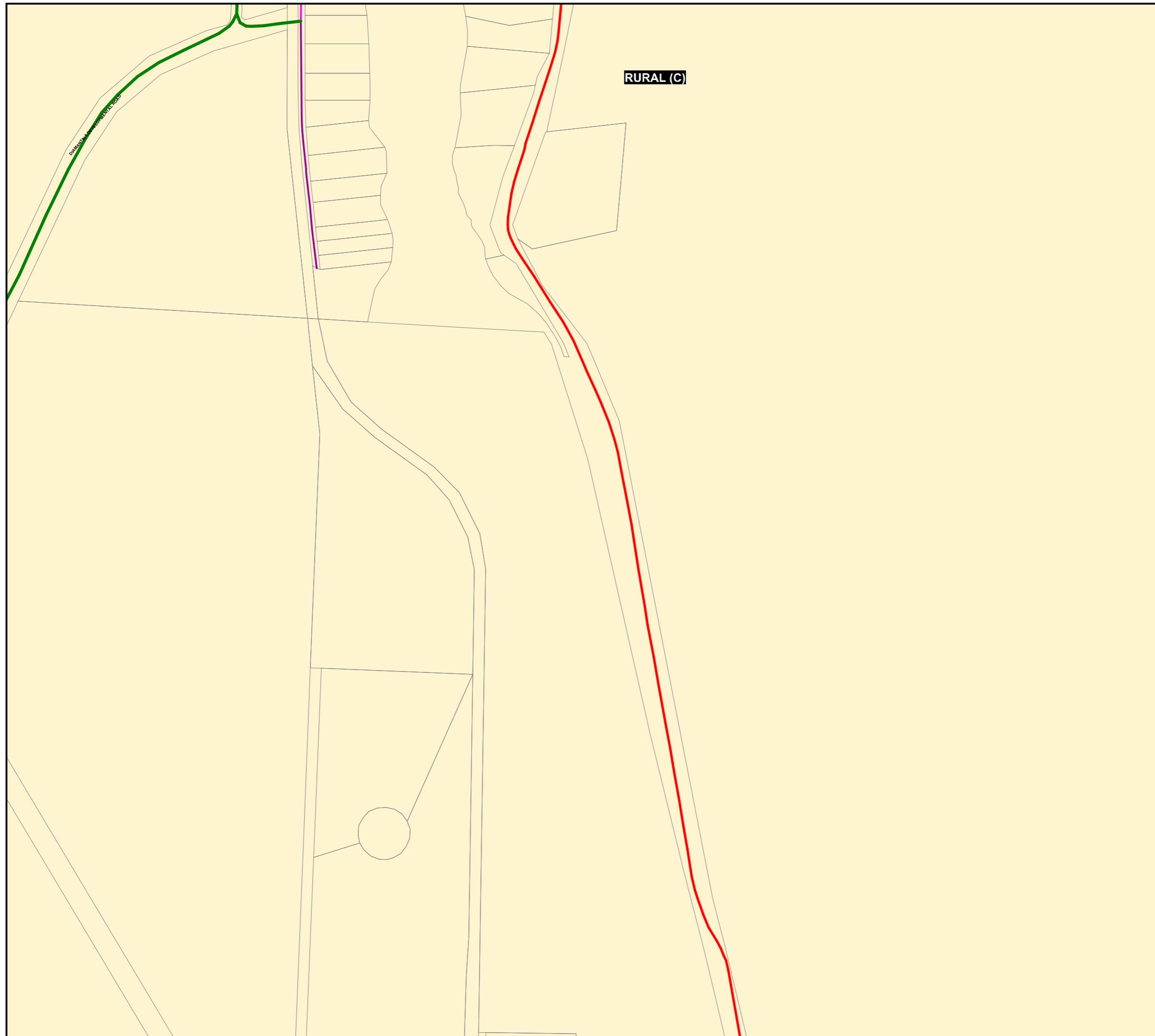
Gazettal Date: 09/03/2020
QPP Version 4.0
Geocentric Datum of Australia 1994 (GDA94)



Print Date: 21/02/2020 Paper Size: A3 By: Mount Isa City Council








**Mount Isa City Council
Local Government Infrastructure
Plan - Trunk Infrastructure Plans:
Transport (Roads)
Map 6 (Sheet 6)**









Legend





Road Hierarchy

-  State Controlled road
-  Sub-arterial road
-  Distributor road
-  Collector road
-  Major rural road

Intersections, Structures & Carparks

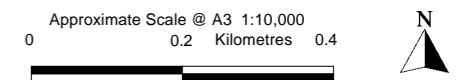
-  Bridge
-  Major Culvert
-  MICC Roundabout
-  MICC Signalised
-  Roundabout - 2 Lane Major
-  Signalised Intersection

General

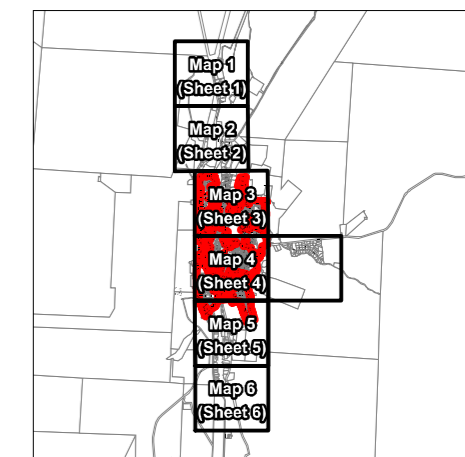
-  Priority Infrastructure Area
-  Property Boundary
-  Future Trunk Infrastructure
-  Service Catchments

Disclaimer:
This information has been prepared for Mount Isa City Council internal purposes and for no other purpose. No statement is made about the accuracy or suitability of the information or use for any purpose (whether the purpose has been notified to Mount Isa City Council or not). While every care is taken to ensure the accuracy of this data, neither Mount Isa City Council nor the Department of Environment and Resource Management makes any representations or warranties about its accuracy, reliability, completeness or suitability for any particular purpose and disclaims all responsibility and all liability (including without limitation, liability in negligence) for all expenses, losses, damages (including indirect or consequential damage) and costs which you might incur as a result of the data being inaccurate or incomplete in any way or for any reason.
© The State of Queensland 2020
© Mount Isa City Council 2020.

Gazettal Date: 09/03/2020
QPP Version 4.0
Geocentric Datum of Australia 1994 (GDA94)

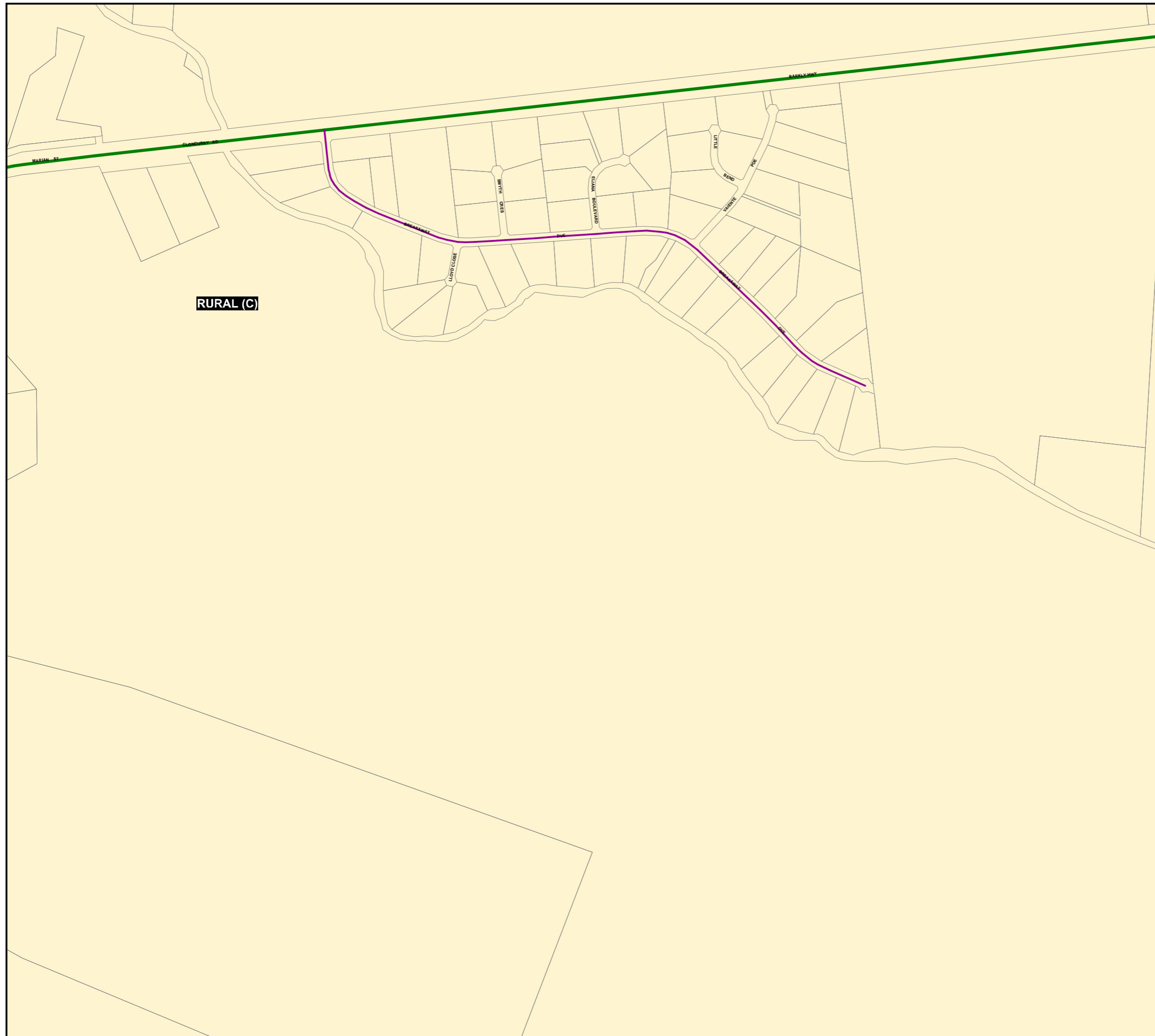







Print Date: 21/02/2020 Paper Size: A3 By: Mount Isa City Council









Overlay Map PFTI-TR-06

**Mount Isa City Council
Local Government Infrastructure
Plan - Trunk Infrastructure Plans:
Transport (Roads)
Map 7 (Sheet 7)**






Legend
Road Hierarchy

-  State Controlled road
-  Sub-arterial road
-  Distributor road
-  Collector road
-  Major rural road

Intersections, Structures & Carparks

-  Bridge
-  Major Culvert
-  MICC Roundabout
-  MICC Signalised
-  Roundabout - 2 Lane Major
-  Signalised Intersection

General

-  Priority Infrastructure Area
-  Property Boundary
-  Future Trunk Infrastructure
-  Service Catchments

Disclaimer:

This information has been prepared for Mount Isa City Council internal purposes and for no other purpose. No statement is made about the accuracy or suitability of the information or use for any purpose (whether the purpose has been notified to Mount Isa City Council or not). While every care is taken to ensure the accuracy of this data, neither Mount Isa City Council nor the Department of Environment and Resource Management makes any representations or warranties about its accuracy, reliability, completeness or suitability for any particular purpose and disclaims all responsibility and all liability (including without limitation, liability in negligence) for all expenses, losses, damages (including indirect or consequential damage) and costs which you might incur as a result of the data being inaccurate or incomplete in any way or for any reason.

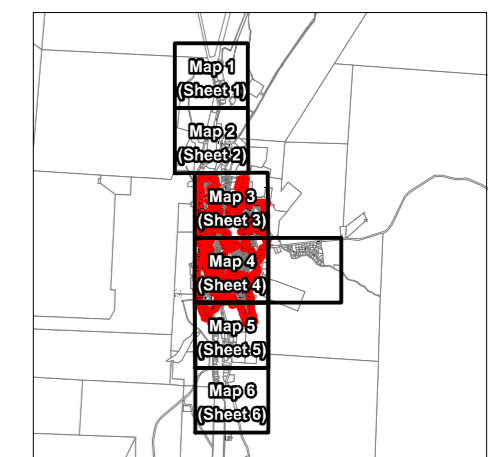
© The State of Queensland 2020
© Mount Isa City Council 2020.

Gazettal Date: 09/03/2020
QPP Version 4.0
Geocentric Datum of Australia 1994 (GDA94)

Approximate Scale @ A3 1:10,000
0 0.2 Kilometres 0.4








Print Date: 21/02/2020 Paper Size: A3 By: Mount Isa City Council









**Mount Isa City Council
Local Government Infrastructure
Plan - Trunk Infrastructure Plans:
Transport (Roads)
Map 8 (Sheet 8)**

Legend





Road Hierarchy

-  State Controlled road
-  Sub-arterial road
-  Distributor road
-  Collector road
-  Major rural road

Intersections, Structures & Carparks

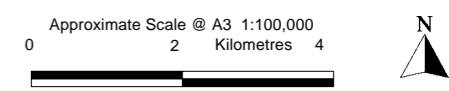
-  Bridge
-  Major Culvert
-  MICC Roundabout
-  MICC Signalised
-  Roundabout - 2 Lane Major
-  Signalised Intersection

General

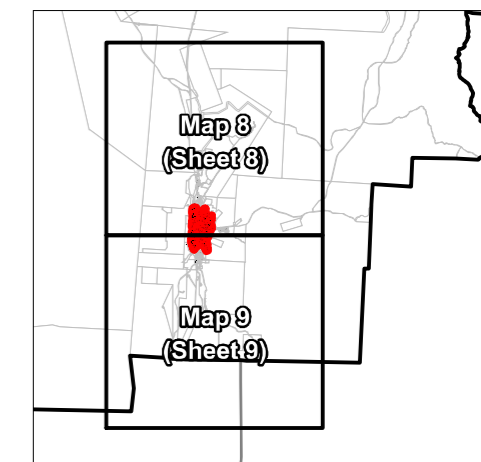
-  Priority Infrastructure Area
-  Property Boundary
-  Future Trunk Infrastructure
-  Service Catchments

Disclaimer:
This information has been prepared for Mount Isa City Council internal purposes and for no other purpose. No statement is made about the accuracy or suitability of the information or use for any purpose (whether the purpose has been notified to Mount Isa City Council or not). While every care is taken to ensure the accuracy of this data, neither Mount Isa City Council nor the Department of Environment and Resource Management makes any representations or warranties about its accuracy, reliability, completeness or suitability for any particular purpose and disclaims all responsibility and all liability (including without limitation, liability in negligence) for all expenses, losses, damages (including indirect or consequential damage) and costs which you might incur as a result of the data being inaccurate or incomplete in any way or for any reason.
© The State of Queensland 2020
© Mount Isa City Council 2020.

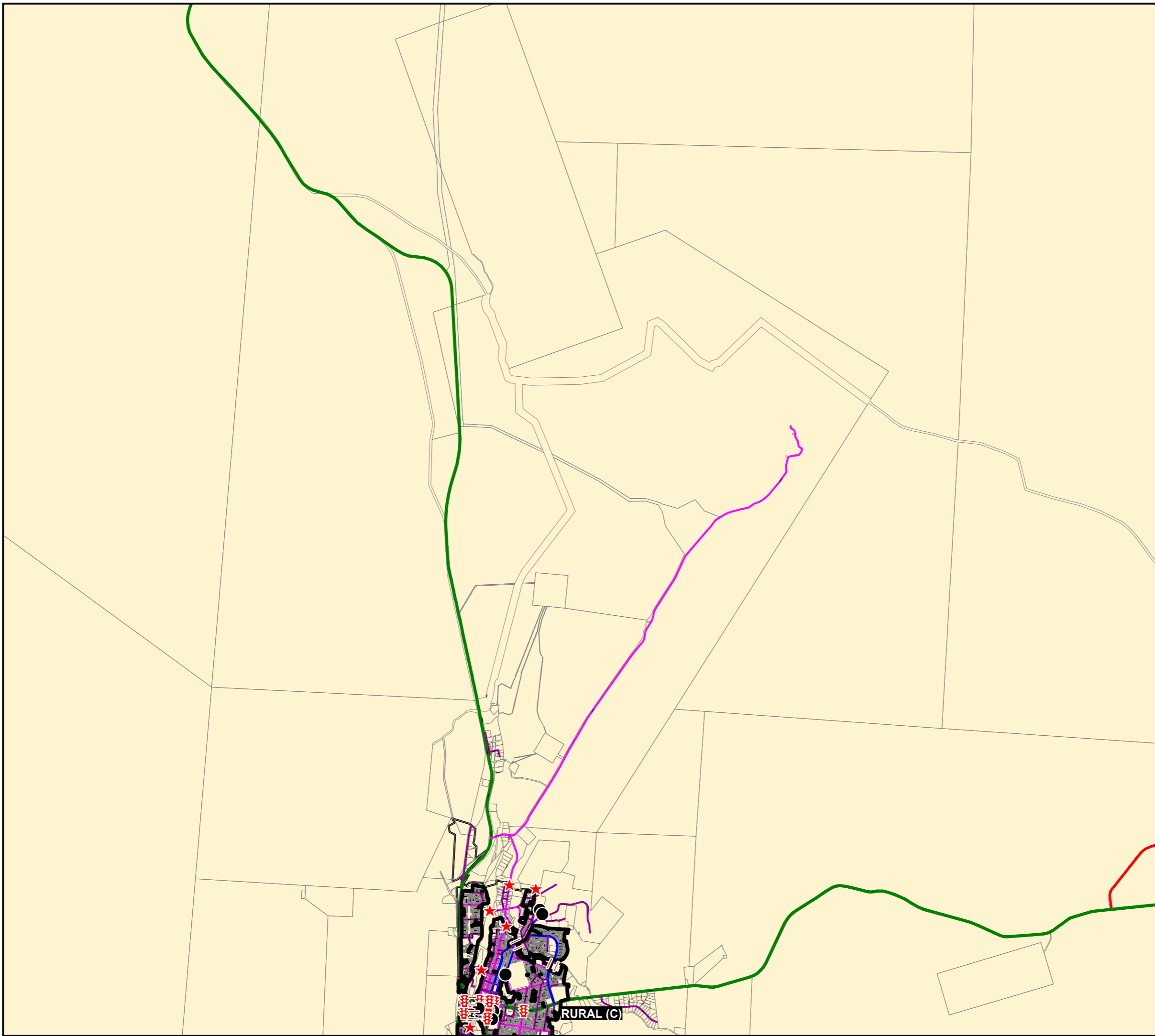
Gazettal Date: 09/03/2020
QPP Version 4.0
Geocentric Datum of Australia 1994 (GDA94)



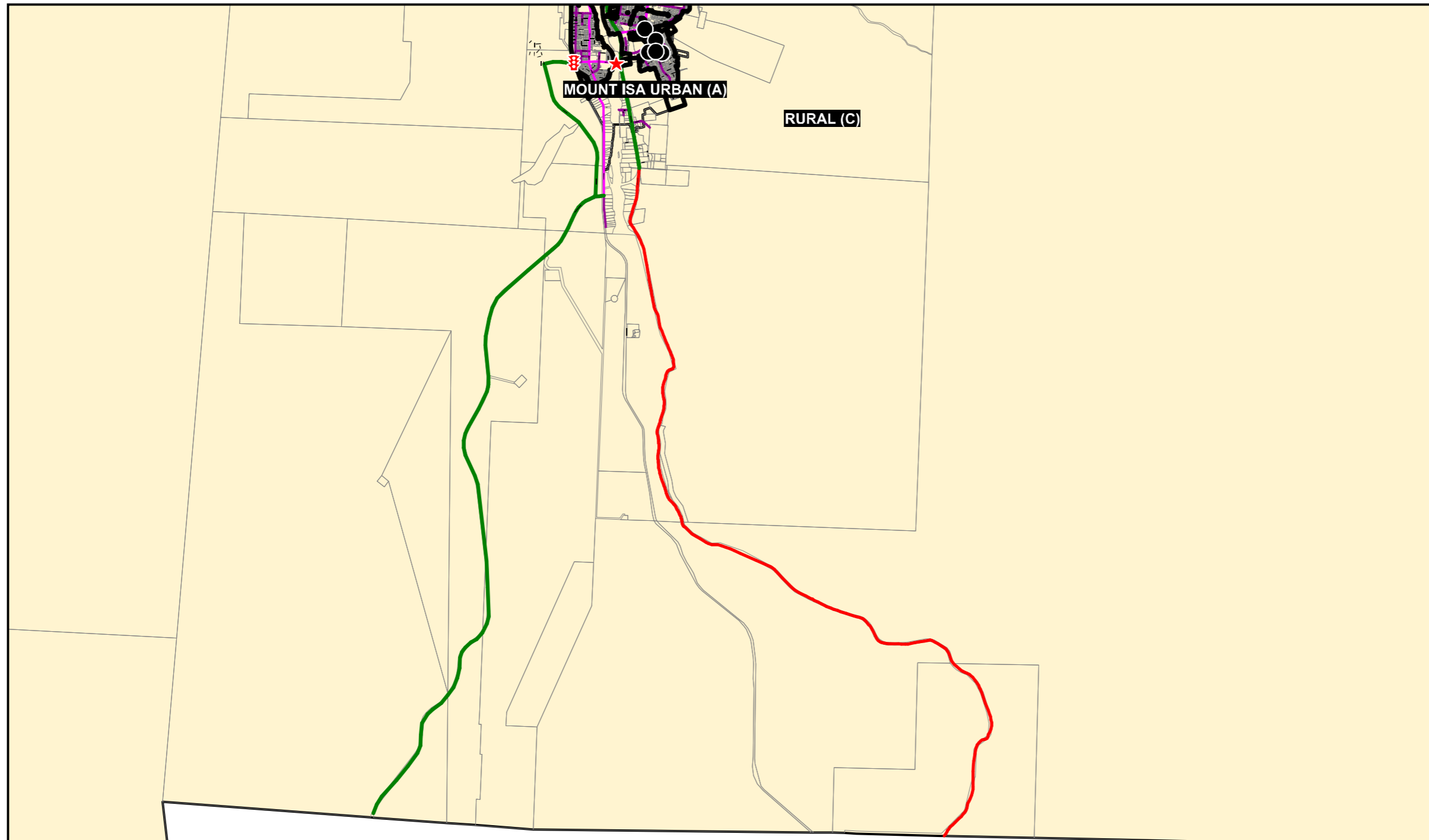
Print Date: 21/02/2020 Paper Size: A3 By: Mount Isa City Council



Overlay Map PFTI-TR-08








**Mount Isa City Council
Local Government Infrastructure
Plan - Trunk Infrastructure Plans:
Transport (Roads)
Map 9 (Sheet 9)**









Legend





Road Hierarchy

-  State Controlled road
-  Sub-arterial road
-  Distributor road
-  Collector road
-  Major rural road

Intersections, Structures & Carparks

-  Bridge
-  Major Culvert
-  MICC Roundabout
-  MICC Signalised
-  Roundabout - 2 Lane Major
-  Signalised Intersection

General

-  Priority Infrastructure Area
-  Property Boundary
-  Future Trunk Infrastructure
-  Service Catchments

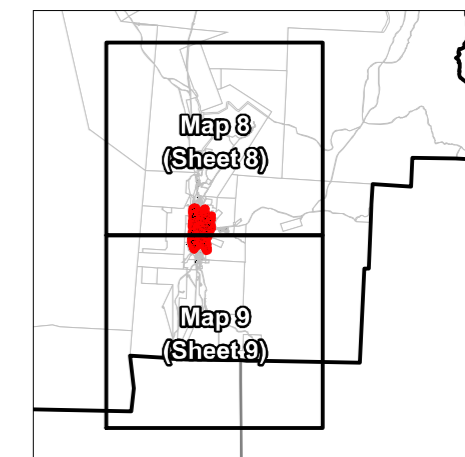
Disclaimer:
This information has been prepared for Mount Isa City Council internal purposes and for no other purpose. No statement is made about the accuracy or suitability of the information or use for any purpose (whether the purpose has been notified to Mount Isa City Council or not). While every care is taken to ensure the accuracy of this data, neither Mount Isa City Council nor the Department of Environment and Resource Management makes any representations or warranties about its accuracy, reliability, completeness or suitability for any particular purpose and disclaims all responsibility and all liability (including without limitation, liability in negligence) for all expenses, losses, damages (including indirect or consequential damage) and costs which you might incur as a result of the data being inaccurate or incomplete in any way or for any reason.
© The State of Queensland 2020
© Mount Isa City Council 2020.

Gazettal Date: 09/03/2020
QPP Version 4.0
Geocentric Datum of Australia 1994 (GDA94)

Approximate Scale @ A3 1:100,000
0 2 4 Kilometres








Print Date: 21/02/2020 Paper Size: A3 By: Mount Isa City Council









**Mount Isa City Council
Local Government Infrastructure
Plan - Trunk Infrastructure Plans:
Transport (Roads)
Map 10 (Sheet 10)**

Legend





Road Hierarchy

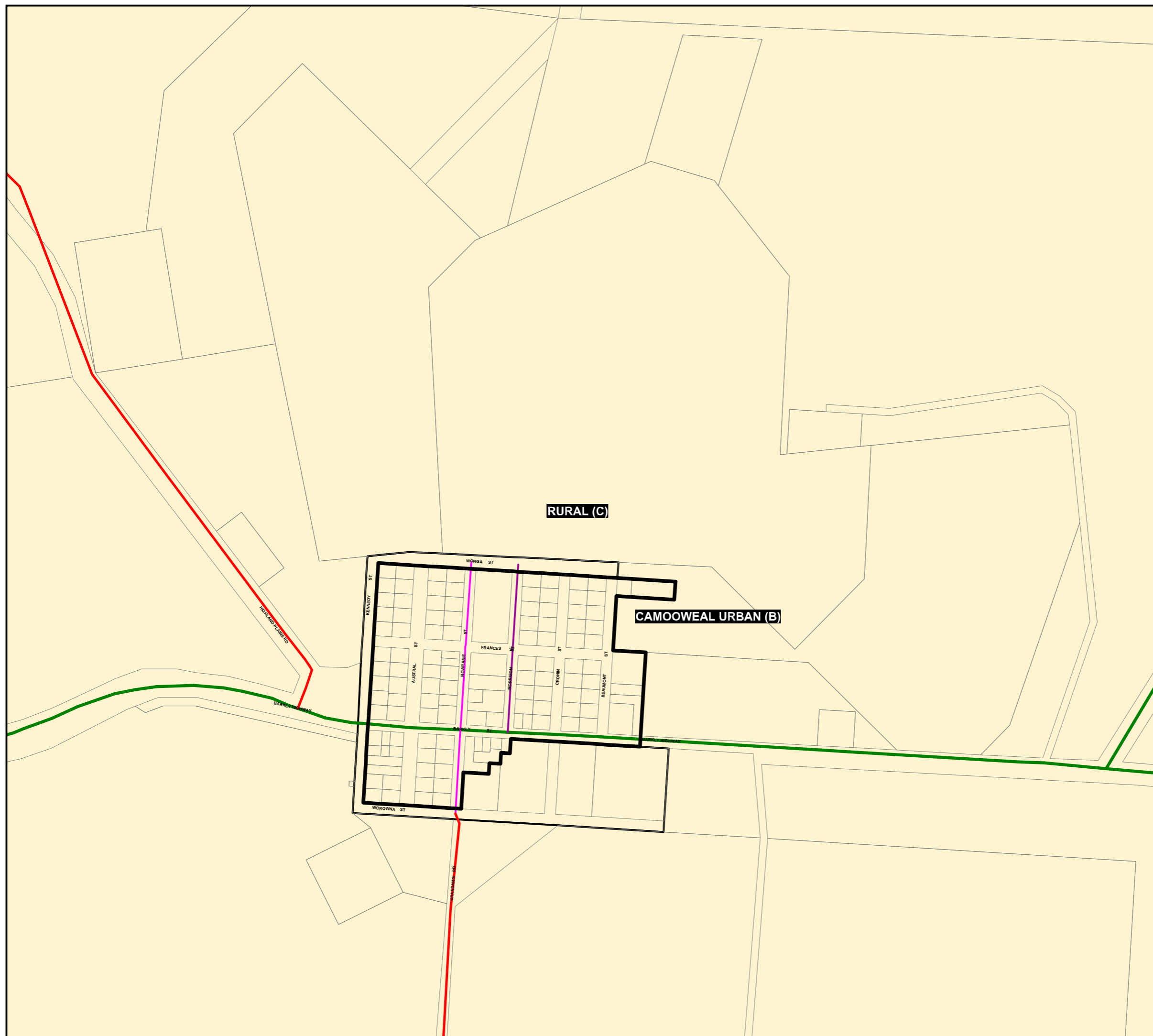
-  State Controlled road
-  Sub-arterial road
-  Distributor road
-  Collector road
-  Major rural road

Intersections, Structures & Carparks

-  Bridge
-  Major Culvert
-  MICC Roundabout
-  MICC Signalised
-  Roundabout - 2 Lane Major
-  Signalised Intersection

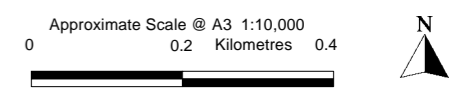
General

-  Priority Infrastructure Area
-  Property Boundary
-  Future Trunk Infrastructure
-  Service Catchments

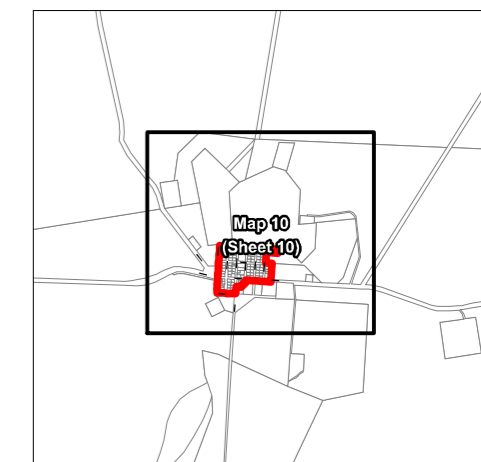


Disclaimer:
This information has been prepared for Mount Isa City Council internal purposes and for no other purpose. No statement is made about the accuracy or suitability of the information or use for any purpose (whether the purpose has been notified to Mount Isa City Council or not). While every care is taken to ensure the accuracy of this data, neither Mount Isa City Council nor the Department of Environment and Resource Management makes any representations or warranties about its accuracy, reliability, completeness or suitability for any particular purpose and disclaims all responsibility and all liability (including without limitation, liability in negligence) for all expenses, losses, damages (including indirect or consequential damage) and costs which you might incur as a result of the data being inaccurate or incomplete in any way or for any reason.
© The State of Queensland 2020
© Mount Isa City Council 2020.

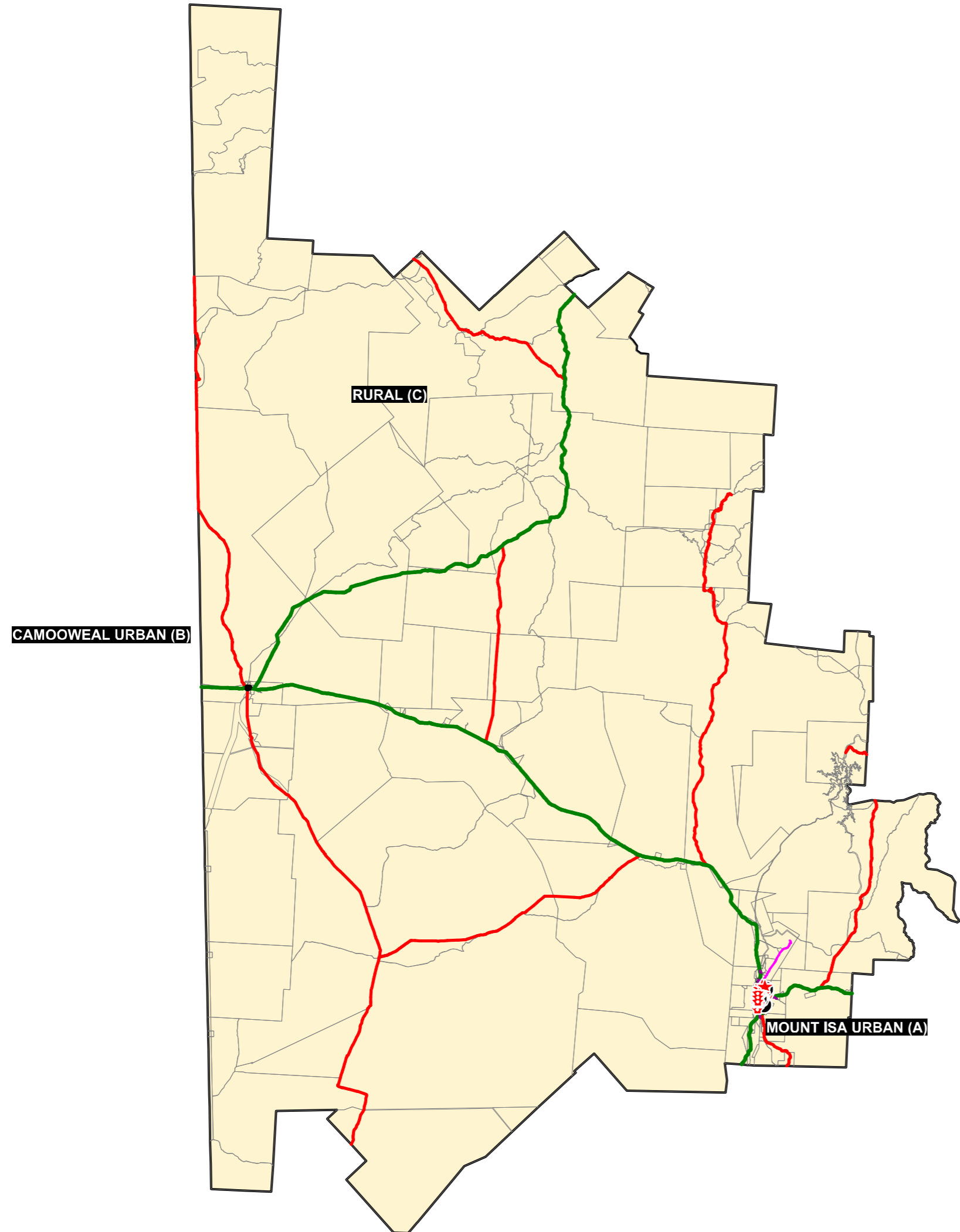
Gazettal Date: 09/03/2020
QPP Version 4.0
Geocentric Datum of Australia 1994 (GDA94)



Print Date: 21/02/2020 Paper Size: A3 By: Mount Isa City Council



**Mount Isa City Council
Local Government Infrastructure
Plan - Trunk Infrastructure Plans:
Transport (Roads)
Map 11 (Sheet 11)**



Legend

Road Hierarchy

- State Controlled road
- Sub-arterial road
- Distributor road
- Collector road
- Major rural road

Intersections, Structures & Carparks

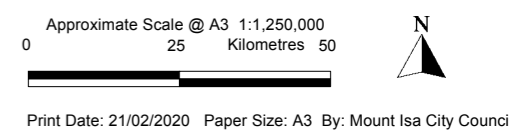
- Bridge
- ★ Major Culvert
- MICC Roundabout
- ⊠ MICC Signalised
- ⊙ Roundabout - 2 Lane Major
- ⊠ Signalised Intersection

General

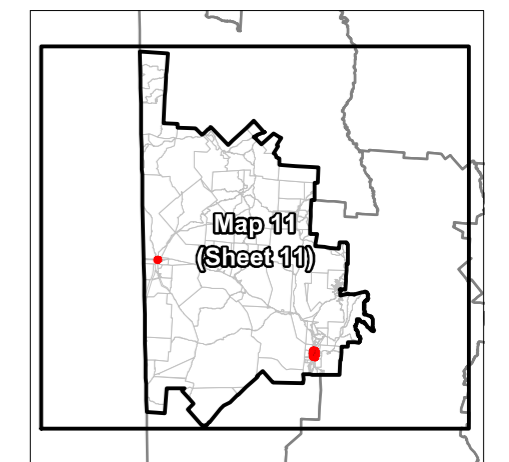
- Priority Infrastructure Area
- Property Boundary
- Future Trunk Infrastructure
- Service Catchments

Disclaimer:
This information has been prepared for Mount Isa City Council internal purposes and for no other purpose. No statement is made about the accuracy or suitability of the information or use for any purpose (whether the purpose has been notified to Mount Isa City Council or not). While every care is taken to ensure the accuracy of this data, neither Mount Isa City Council nor the Department of Environment and Resource Management makes any representations or warranties about its accuracy, reliability, completeness or suitability for any particular purpose and disclaims all responsibility and all liability (including without limitation, liability in negligence) for all expenses, losses, damages (including indirect or consequential damage) and costs which you might incur as a result of the data being inaccurate or incomplete in any way or for any reason.
© The State of Queensland 2020
© Mount Isa City Council 2020.




Gazettal Date: 09/03/2020
QPP Version 4.0
Geocentric Datum of Australia 1994 (GDA94)






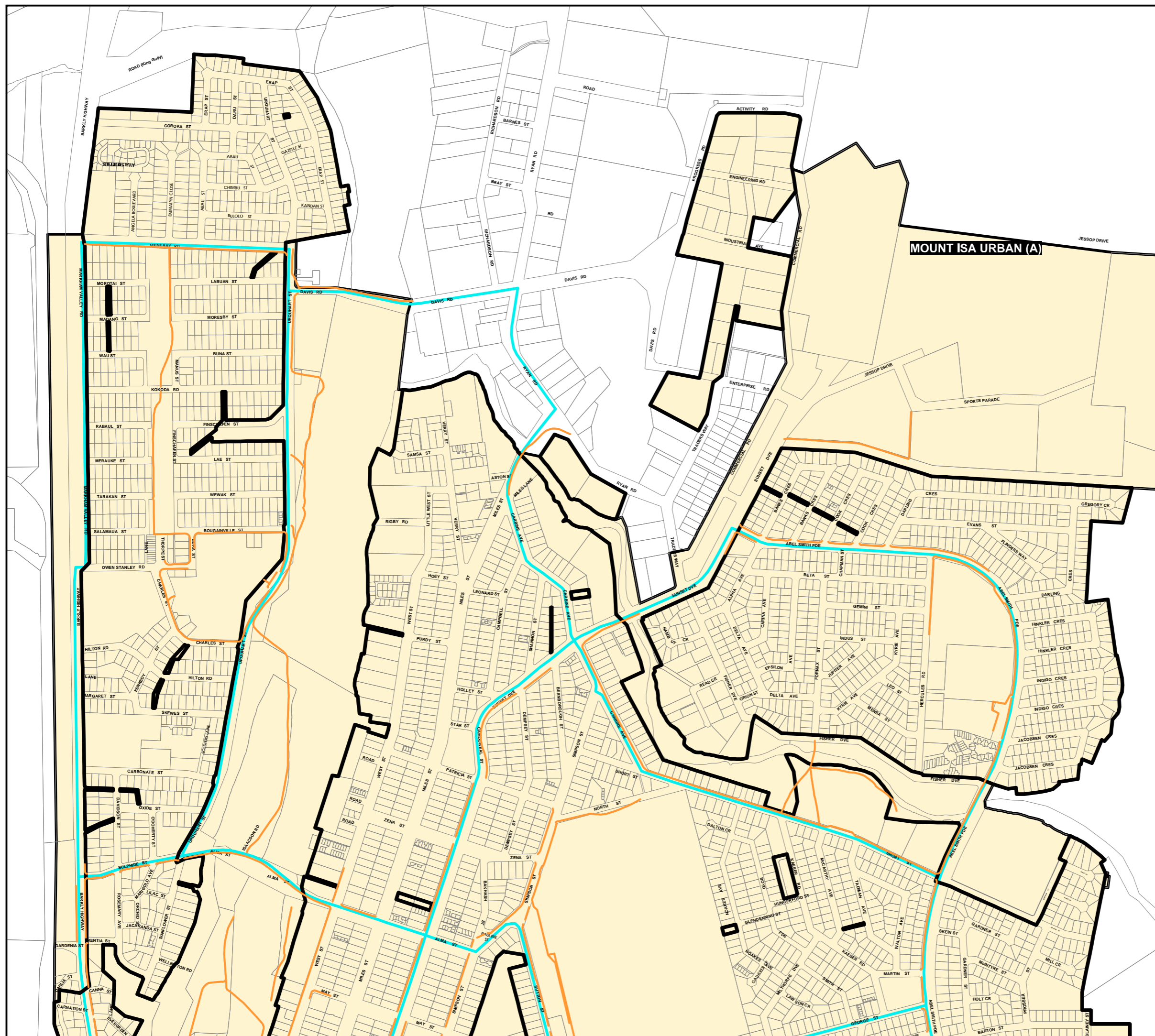
Print Date: 21/02/2020 Paper Size: A3 By: Mount Isa City Council



**Mount Isa City Council
Local Government Infrastructure
Plan - Trunk Infrastructure Plans:
Transport (Pedestrian & Cycle
Movement)
Map 1 (Sheet 3)**

- Legend**
-  Existing Footpath/Cycle Paths
 -  Principal Cycle Network Route
 -  Future Trunk Infrastructure

- General**
-  Property Boundary
 -  Priority Infrastructure Area
 -  Service Catchment



Disclaimer:
This information has been prepared for Mount Isa City Council internal purposes and for no other purpose. No statement is made about the accuracy or suitability of the information or use for any purpose (whether the purpose has been notified to Mount Isa City Council or not). While every care is taken to ensure the accuracy of this data, neither Mount Isa City Council nor the Department of Environment and Resource Management makes any representations or warranties about its accuracy, reliability, completeness or suitability for any particular purpose and disclaims all responsibility and all liability (including without limitation, liability in negligence) for all expenses, losses, damages (including indirect or consequential damage) and costs which you might incur as a result of the data being inaccurate or incomplete in any way or for any reason.
© The State of Queensland 2020
© Mount Isa City Council 2020.

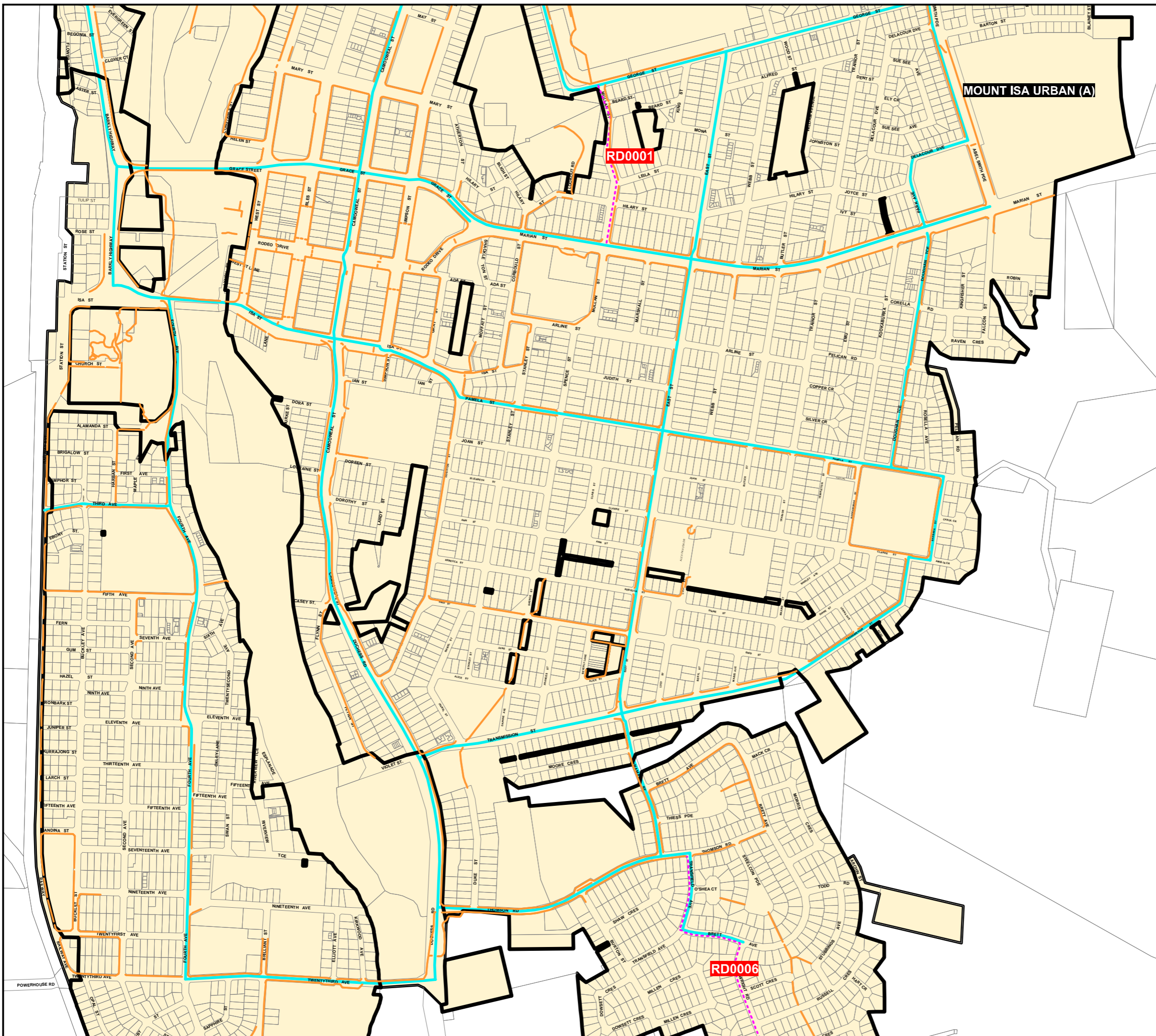
Gazetted Date: 09/03/2020
GPP Version 4.0
Geocentric Datum of Australia 1994 (GDA94)

Approximate Scale @ A3 1:10,000
0 0.2 Kilometres 0.4




Print Date: 21/02/2020 Paper Size: A3 By: Mount Isa City Council






**Mount Isa City Council
Local Government Infrastructure
Plan - Trunk Infrastructure Plans:
Transport (Pedestrian & Cycle
Movement)
Map 2 (Sheet 4)**



Legend

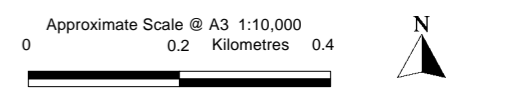
-  Existing Footpath/Cycle Paths
-  Principal Cycle Network Route
-  Future Trunk Infrastructure

General

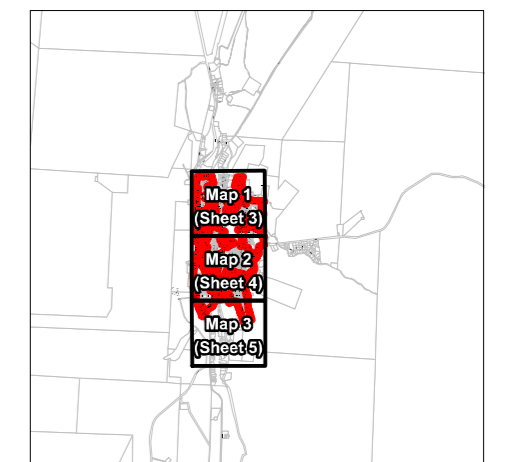
-  Property Boundary
-  Priority Infrastructure Area
-  Service Catchment

Disclaimer:
This information has been prepared for Mount Isa City Council internal purposes and for no other purpose. No statement is made about the accuracy or suitability of the information or use for any purpose (whether the purpose has been notified to Mount Isa City Council or not). While every care is taken to ensure the accuracy of this data, neither Mount Isa City Council nor the Department of Environment and Resource Management makes any representations or warranties about its accuracy, reliability, completeness or suitability for any particular purpose and disclaims all responsibility and all liability (including without limitation, liability in negligence) for all expenses, losses, damages (including indirect or consequential damage) and costs which you might incur as a result of the data being inaccurate or incomplete in any way or for any reason.
© The State of Queensland 2020
© Mount Isa City Council 2020.

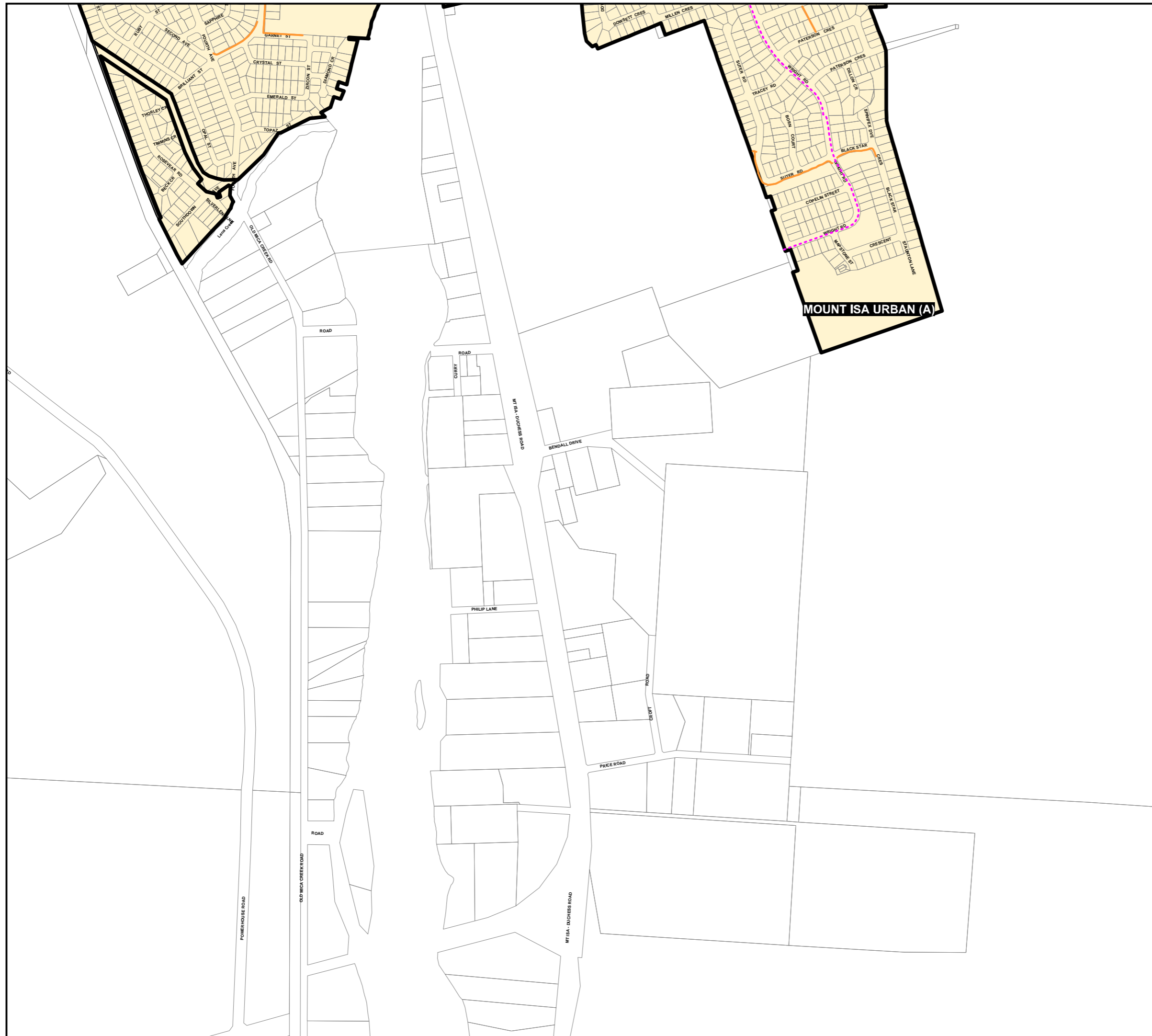
Gazetted Date: 09/03/2020
QPP Version 4.0
Geocentric Datum of Australia 1994 (GDA94)






Print Date: 21/02/2020 Paper Size: A3 By: Mount Isa City Council






**Mount Isa City Council
Local Government Infrastructure
Plan - Trunk Infrastructure Plans:
Transport (Pedestrian & Cycle
Movement)
Map 3 (Sheet 5)**



Legend

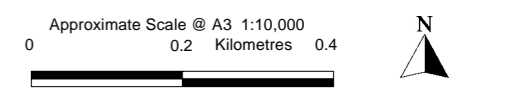
-  Existing Footpath/Cycle Paths
-  Principal Cycle Network Route
-  Future Trunk Infrastructure

General

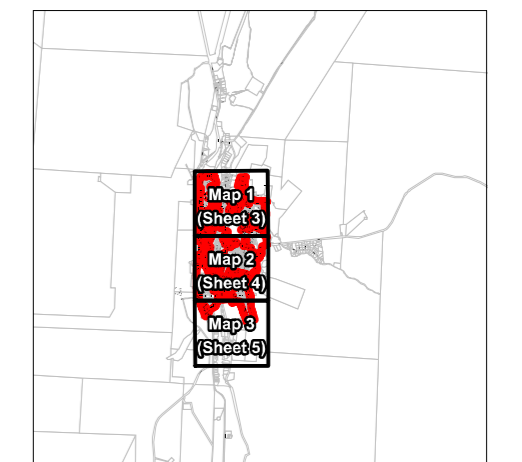
-  Property Boundary
-  Priority Infrastructure Area
-  Service Catchment

Disclaimer:
This information has been prepared for Mount Isa City Council internal purposes and for no other purpose. No statement is made about the accuracy or suitability of the information or use for any purpose (whether the purpose has been notified to Mount Isa City Council or not). While every care is taken to ensure the accuracy of this data, neither Mount Isa City Council nor the Department of Environment and Resource Management makes any representations or warranties about its accuracy, reliability, completeness or suitability for any particular purpose and disclaims all responsibility and all liability (including without limitation, liability in negligence) for all expenses, losses, damages (including indirect or consequential damage) and costs which you might incur as a result of the data being inaccurate or incomplete in any way or for any reason.
© The State of Queensland 2020
© Mount Isa City Council 2020.




Gazettal Date: 09/03/2020
QPP Version 4.0
Geocentric Datum of Australia 1994 (GDA94)






Print Date: 21/02/2020 Paper Size: A3 By: Mount Isa City Council



**Mount Isa City Council
Local Government Infrastructure
Plan - Trunk Infrastructure Plans:
Transport (Pedestrian & Cycle
Movement)
Map 4 (Sheet 8)**

- Legend**
-  Existing Footpath/Cycle Paths
 -  Principal Cycle Network Route
 -  Future Trunk Infrastructure

- General**
-  Property Boundary
 -  Priority Infrastructure Area
 -  Service Catchment

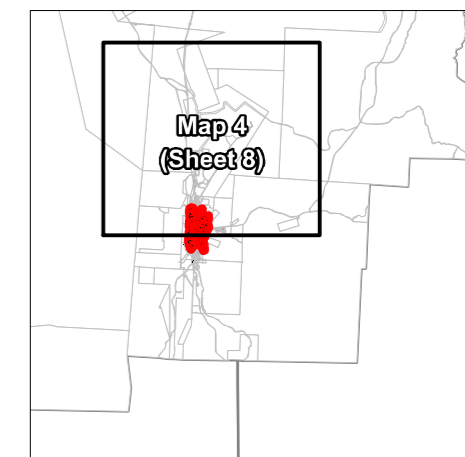
Disclaimer:
This information has been prepared for Mount Isa City Council internal purposes and for no other purpose. No statement is made about the accuracy or suitability of the information or use for any purpose (whether the purpose has been notified to Mount Isa City Council or not). While every care is taken to ensure the accuracy of this data, neither Mount Isa City Council nor the Department of Environment and Resource Management makes any representations or warranties about its accuracy, reliability, completeness or suitability for any particular purpose and disclaims all responsibility and all liability (including without limitation, liability in negligence) for all expenses, losses, damages (including indirect or consequential damage) and costs which you might incur as a result of the data being inaccurate or incomplete in any way or for any reason.

© The State of Queensland 2020
© Mount Isa City Council 2020.
Gazettal Date: 09/03/2020
QPP Version 4.0
Geocentric Datum of Australia 1994 (GDA94)

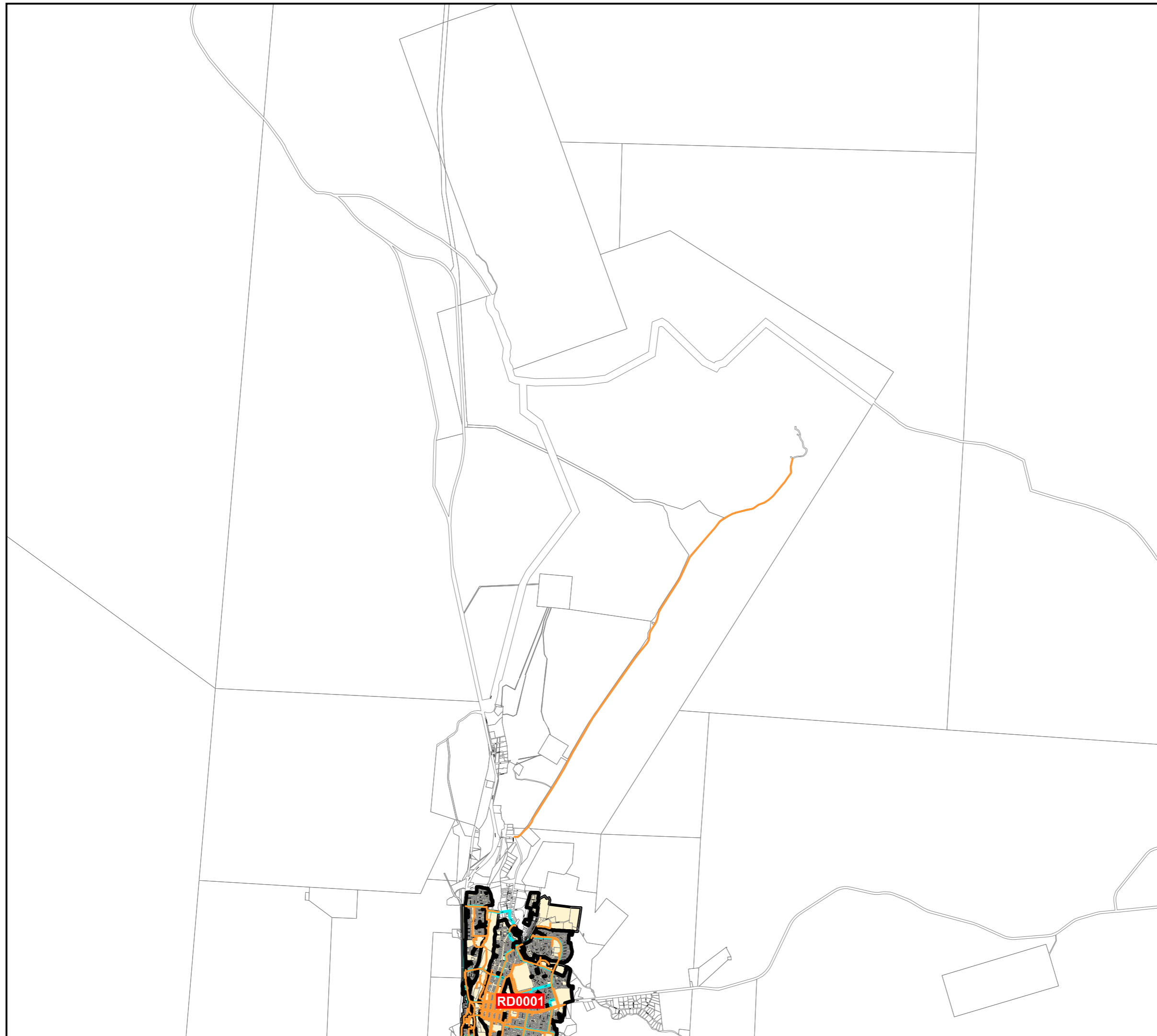
Approximate Scale @ A3 1:100,000
0 2 4 Kilometres






Print Date: 21/02/2020 Paper Size: A3 By: Mount Isa City Council






Overlay Map PFTI-TP-04



**Mount Isa City Council
Local Government Infrastructure
Plan - Trunk Infrastructure Plans:
Transport (Pedestrian & Cycle
Movement)
Map 5 (Sheet 10)**

- Legend**
-  Existing Footpath/Cycle Paths
 -  Principal Cycle Network Route
 -  Future Trunk Infrastructure

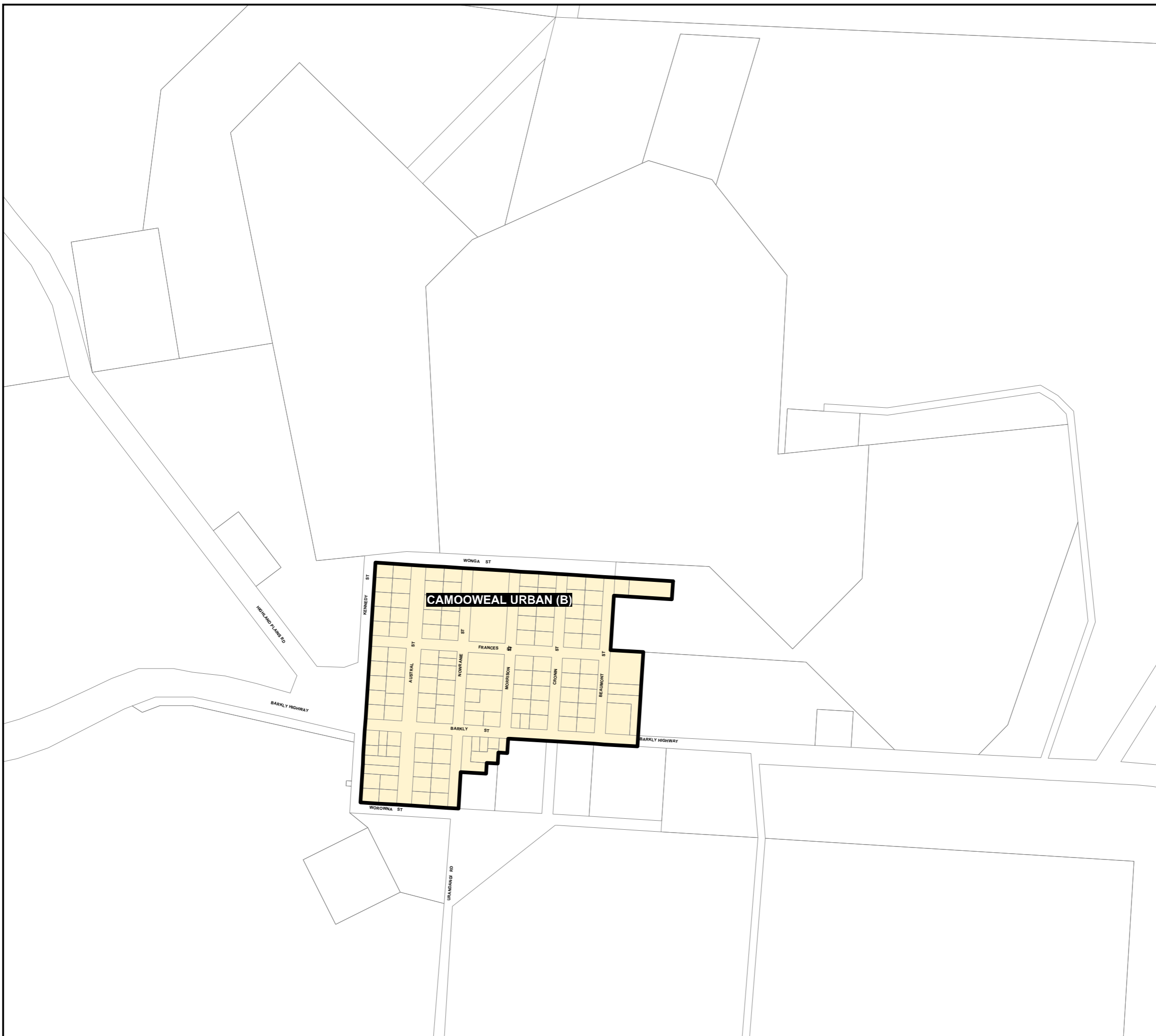
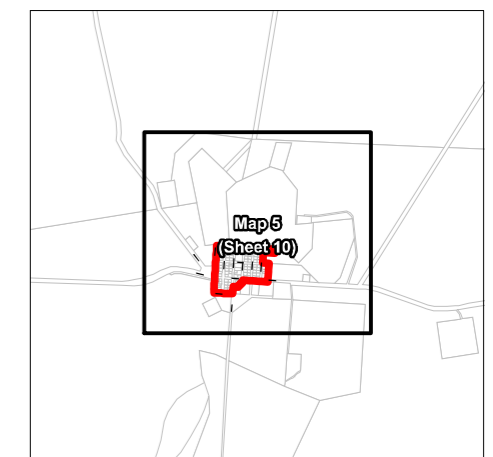
- General**
-  Property Boundary
 -  Priority Infrastructure Area
 -  Service Catchment

Disclaimer:
This information has been prepared for Mount Isa City Council internal purposes and for no other purpose. No statement is made about the accuracy or suitability of the information or use for any purpose (whether the purpose has been notified to Mount Isa City Council or not). While every care is taken to ensure the accuracy of this data, neither Mount Isa City Council nor the Department of Environment and Resource Management makes any representations or warranties about its accuracy, reliability, completeness or suitability for any particular purpose and disclaims all responsibility and all liability (including without limitation, liability in negligence) for all expenses, losses, damages (including indirect or consequential damage) and costs which you might incur as a result of the data being inaccurate or incomplete in any way or for any reason.
© The State of Queensland 2020
© Mount Isa City Council 2020.










Gazettal Date: 09/03/2020
QPP Version 4.0
Geocentric Datum of Australia 1994 (GDA94)

Approximate Scale @ A3 1:10,000
0 0.2 Kilometres 0.4

Print Date: 21/02/2020 Paper Size: A3 By: Mount Isa City Council



**Mount Isa City Council
Local Government Infrastructure
Plan - Trunk Infrastructure Plans:
Stormwater
Map 1 (Sheet 1)**

- Legend**
- Existing Trunk Drainage*
-  Inlet/Manhole
 -  Wingwall
 -  Pipe
 -  Culvert
 -  Open Drain
- General*
-  Priority Infrastructure Area
 -  Property Boundaries
 -  Future Trunk Infrastructure
 -  Service Catchment

Note: Infrastructure and drain alignments are indicative only, and subject to further detailed assessment

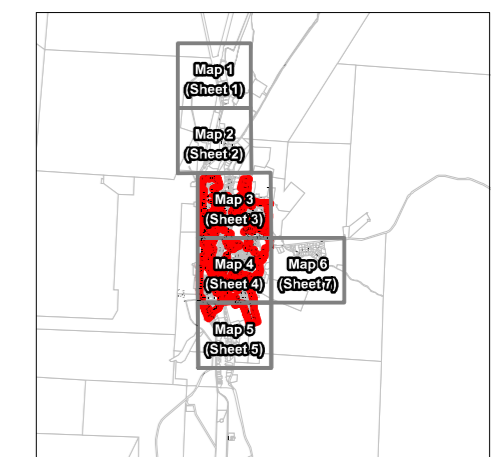
Disclaimer:
This information has been prepared for Mount Isa City Council internal purposes and for no other purpose. No statement is made about the accuracy or suitability of the information or use for any purpose (whether the purpose has been notified to Mount Isa City Council or not). While every care is taken to ensure the accuracy of this data, neither Mount Isa City Council nor the Department of Environment and Resource Management makes any representations or warranties about its accuracy, reliability, completeness or suitability for any particular purpose and disclaims all responsibility and all liability (including without limitation, liability in negligence) for all expenses, losses, damages (including indirect or consequential damage) and costs which you might incur as a result of the data being inaccurate or incomplete in any way or for any reason.
© The State of Queensland 2020
© Mount Isa City Council 2020.

Gazettal Date: 09/03/2020
QPP Version 4.0
Geocentric Datum of Australia 1994 (GDA94)

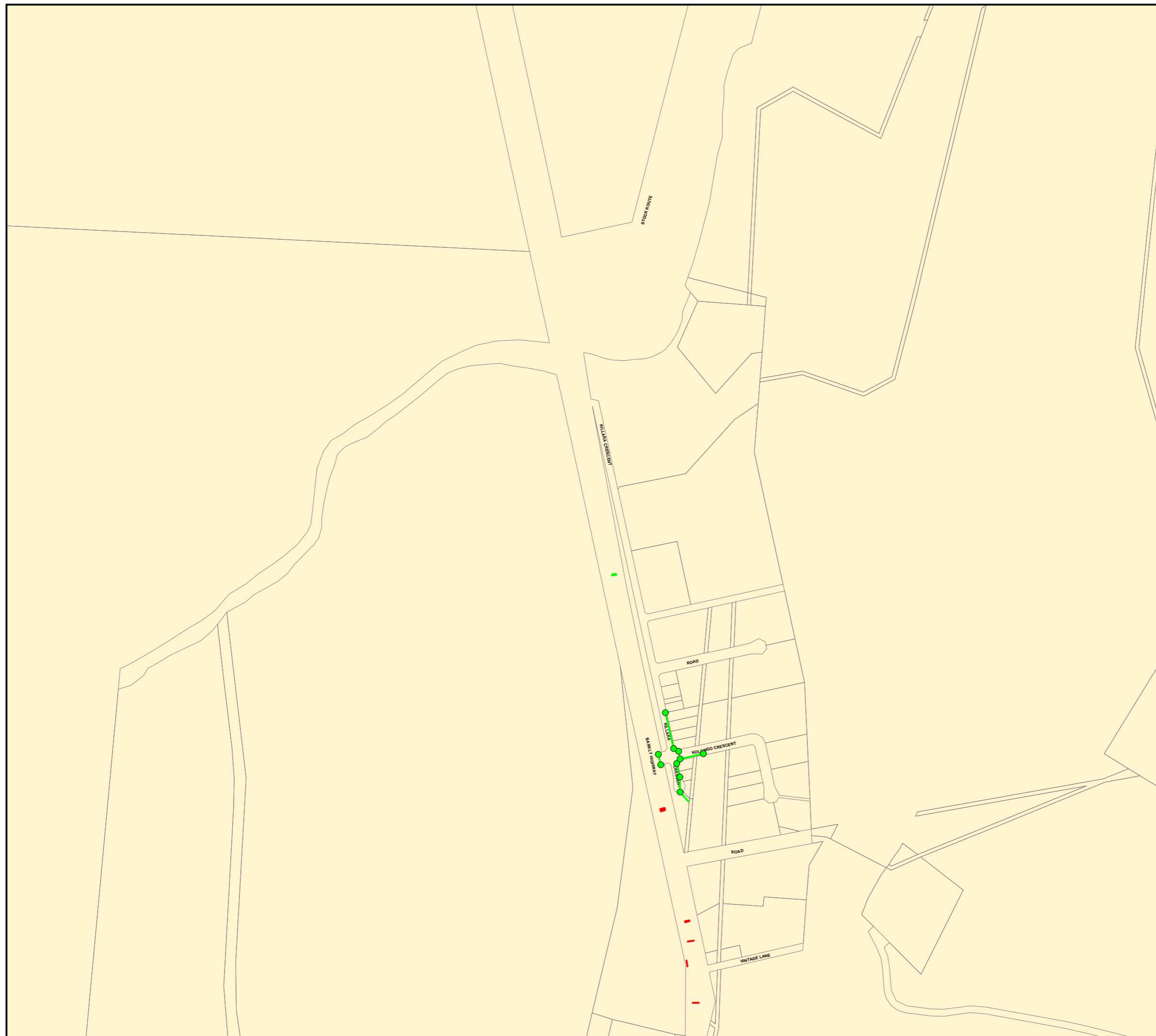
Approximate Scale @ A3 1:10,000
0 0.2 Kilometres 0.4












Print Date: 21/02/2020 Paper Size: A3 By: Mount Isa City Council



Overlay Map PFTI-SW-01



**Mount Isa City Council
Local Government Infrastructure
Plan - Trunk Infrastructure Plans:
Stormwater
Map 2 (Sheet 2)**

- Legend**
- Existing Trunk Drainage*
-  Inlet/Manhole
 -  Wingwall
 -  Pipe
 -  Culvert
 -  Open Drain
- General*
-  Priority Infrastructure Area
 -  Property Boundaries
 -  Future Trunk Infrastructure
 -  Service Catchment

Note: Infrastructure and drain alignments are indicative only, and subject to further detailed assessment

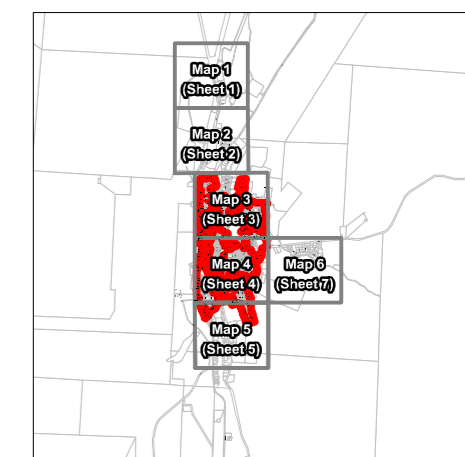
Disclaimer:
This information has been prepared for Mount Isa City Council internal purposes and for no other purpose. No statement is made about the accuracy or suitability of the information or use for any purpose (whether the purpose has been notified to Mount Isa City Council or not). While every care is taken to ensure the accuracy of this data, neither Mount Isa City Council nor the Department of Environment and Resource Management makes any representations or warranties about its accuracy, reliability, completeness or suitability for any particular purpose and disclaims all responsibility and all liability (including without limitation, liability in negligence) for all expenses, losses, damages (including indirect or consequential damage) and costs which you might incur as a result of the data being inaccurate or incomplete in any way or for any reason.
© The State of Queensland 2020
© Mount Isa City Council 2020.

Gazettal Date: 09/03/2020
QPP Version 4.0
Geocentric Datum of Australia 1994 (GDA94)

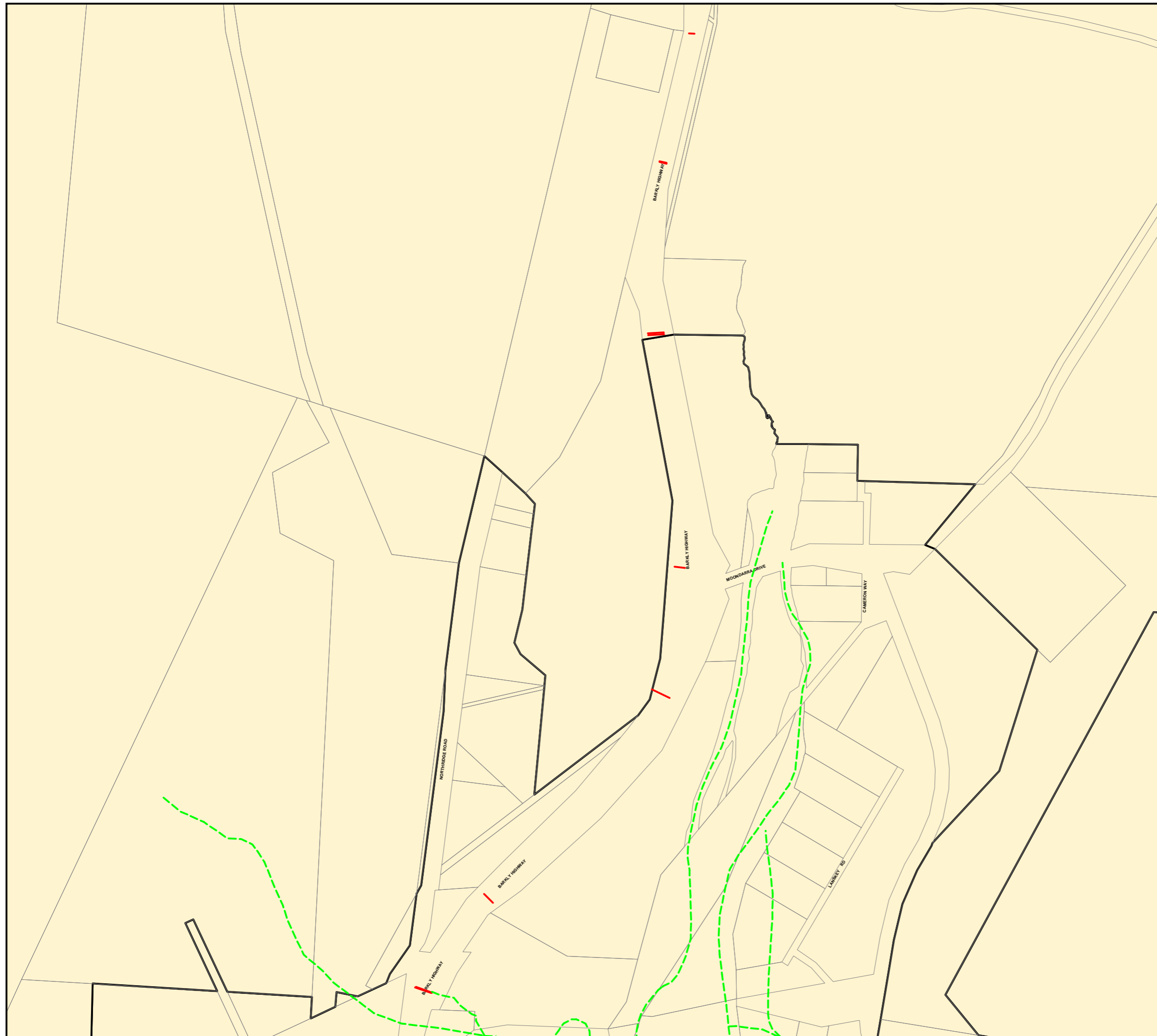
Approximate Scale @ A3 1:10,000
0 0.2 Kilometres 0.4












Print Date: 21/02/2020 Paper Size: A3 By: Mount Isa City Council



Overlay Map PFTI-SW-02



**Mount Isa City Council
Local Government Infrastructure
Plan - Trunk Infrastructure Plans:
Stormwater
Map 3 (Sheet 3)**

- Legend**
- Existing Trunk Drainage*
-  Inlet/Manhole
 -  Wingwall
 -  Pipe
 -  Culvert
 -  Open Drain
- General*
-  Priority Infrastructure Area
 -  Property Boundaries
 -  Future Trunk Infrastructure
 -  Service Catchment

Note: Infrastructure and drain alignments are indicative only, and subject to further detailed assessment

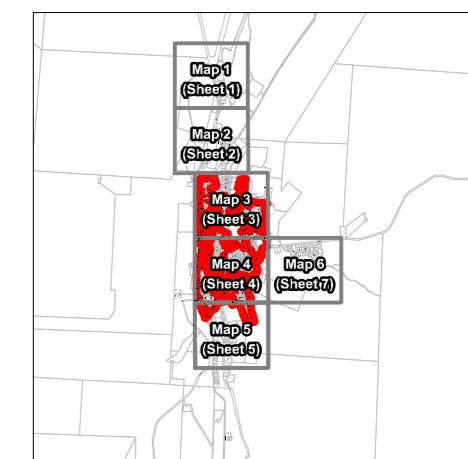
Disclaimer:
This information has been prepared for Mount Isa City Council internal purposes and for no other purpose. No statement is made about the accuracy or suitability of the information or use for any purpose (whether the purpose has been notified to Mount Isa City Council or not). While every care is taken to ensure the accuracy of this data, neither Mount Isa City Council nor the Department of Environment and Resource Management makes any representations or warranties about its accuracy, reliability, completeness or suitability for any particular purpose and disclaims all responsibility and all liability (including without limitation, liability in negligence) for all expenses, losses, damages (including indirect or consequential damage) and costs which you might incur as a result of the data being inaccurate or incomplete in any way or for any reason.
© The State of Queensland 2020
© Mount Isa City Council 2020.

Gazettal Date: 09/03/2020
QPP Version 4.0
Geocentric Datum of Australia 1994 (GDA94)

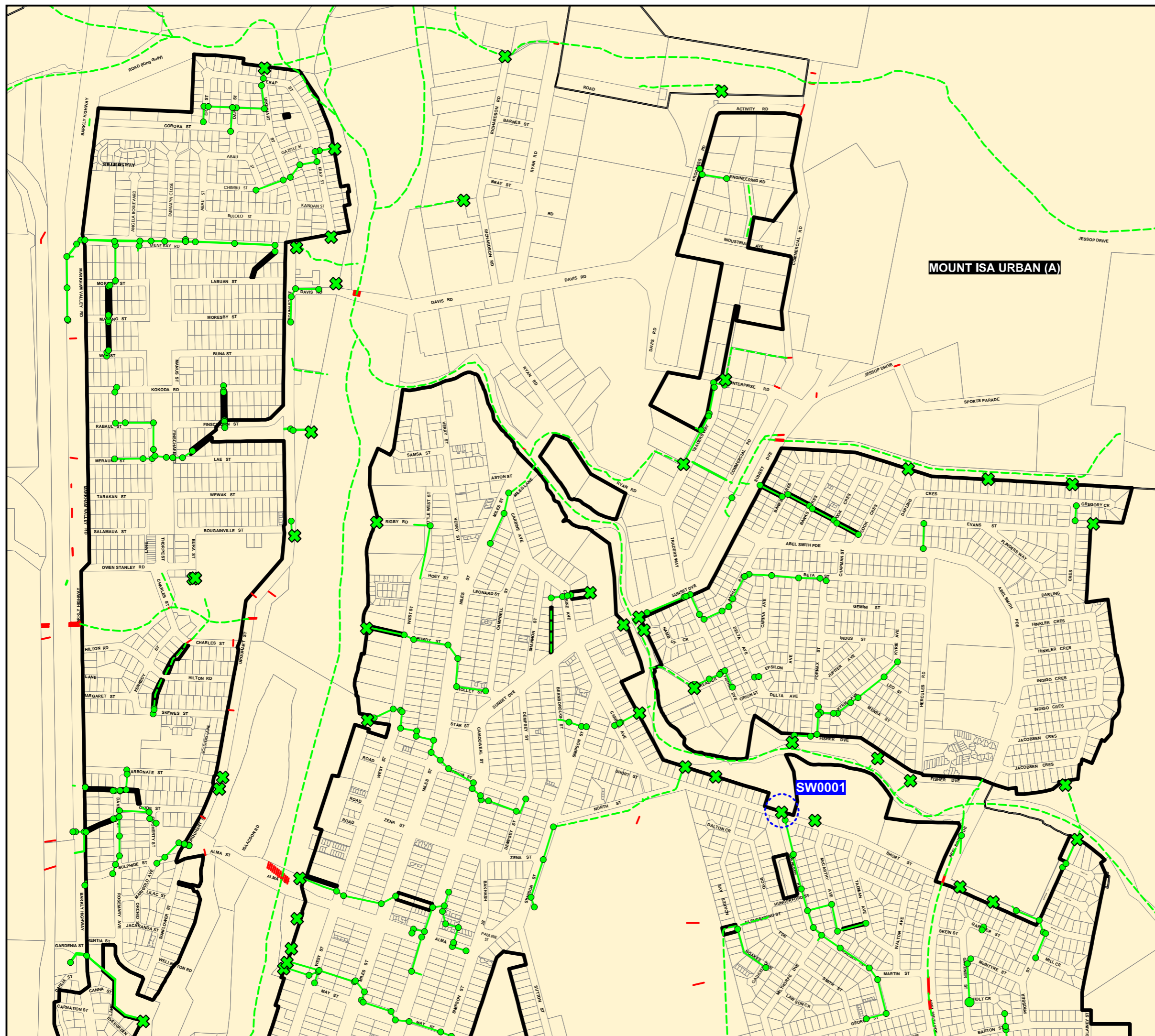
Approximate Scale @ A3 1:10,000
0 0.2 Kilometres 0.4



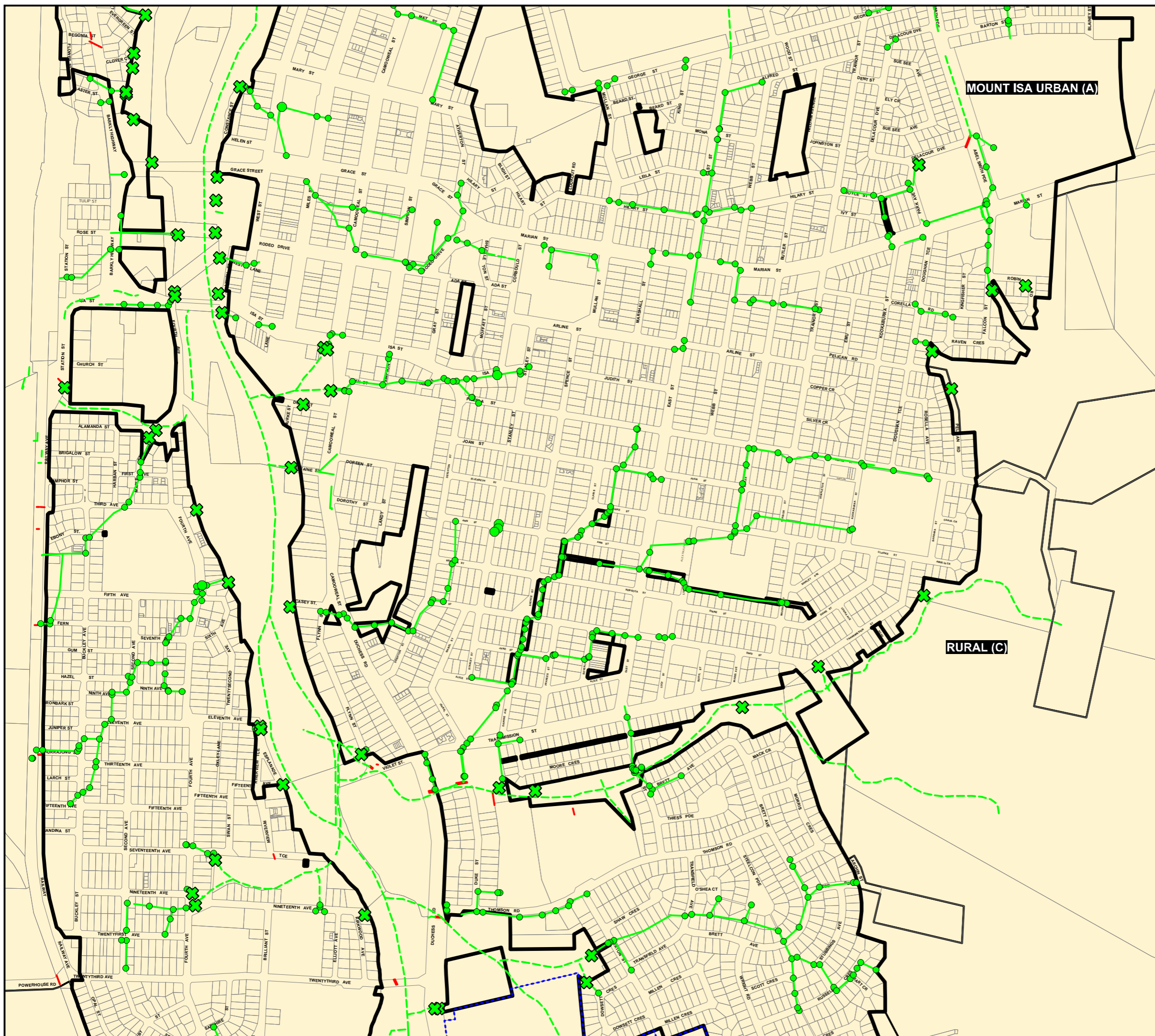
Print Date: 21/02/2020 Paper Size: A3 By: Mount Isa City Council












Overlay Map PFTI-SW-03



**Mount Isa City Council
Local Government Infrastructure
Plan - Trunk Infrastructure Plans:
Stormwater
Map 4 (Sheet 4)**

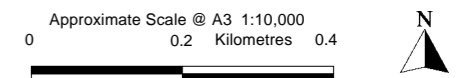


- Legend**
- Existing Trunk Drainage*
-  Inlet/Manhole
 -  Wingwall
 -  Pipe
 -  Culvert
 -  Open Drain
- General*
-  Priority Infrastructure Area
 -  Property Boundaries
 -  Future Trunk Infrastructure
 -  Service Catchment

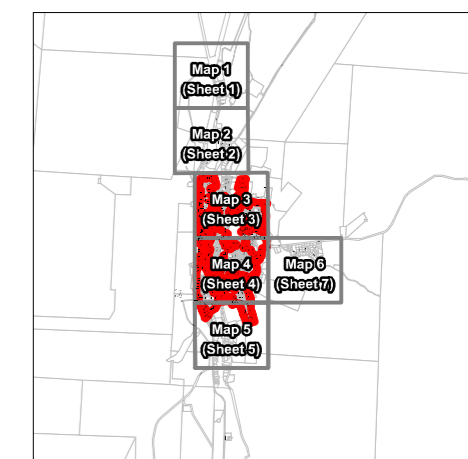
Note: Infrastructure and drain alignments are indicative only, and subject to further detailed assessment

Disclaimer:
This information has been prepared for Mount Isa City Council internal purposes and for no other purpose. No statement is made about the accuracy or suitability of the information or use for any purpose (whether the purpose has been notified to Mount Isa City Council or not). While every care is taken to ensure the accuracy of this data, neither Mount Isa City Council nor the Department of Environment and Resource Management makes any representations or warranties about its accuracy, reliability, completeness or suitability for any particular purpose and disclaims all responsibility and all liability (including without limitation, liability in negligence) for all expenses, losses, damages (including indirect or consequential damage) and costs which you might incur as a result of the data being inaccurate or incomplete in any way or for any reason.
© The State of Queensland 2020
© Mount Isa City Council 2020.

Gazetted Date: 09/03/2020
QPP Version 4.0
Geocentric Datum of Australia 1994 (GDA94)












Print Date: 21/02/2020 Paper Size: A3 By: Mount Isa City Council



Overlay Map PFTI-SW-04

**Mount Isa City Council
Local Government Infrastructure
Plan - Trunk Infrastructure Plans:
Stormwater
Map 5 (Sheet 5)**

- Legend**
- Existing Trunk Drainage*
-  Inlet/Manhole
 -  Wingwall
 -  Pipe
 -  Culvert
 -  Open Drain
- General*
-  Priority Infrastructure Area
 -  Property Boundaries
 -  Future Trunk Infrastructure
 -  Service Catchment

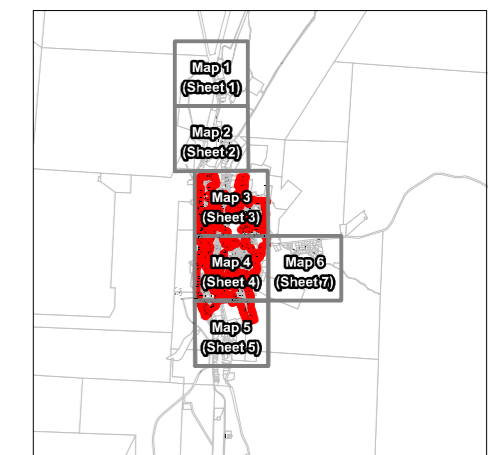
Note: Infrastructure and drain alignments are indicative only, and subject to further detailed assessment

Disclaimer:
This information has been prepared for Mount Isa City Council internal purposes and for no other purpose. No statement is made about the accuracy or suitability of the information or use for any purpose (whether the purpose has been notified to Mount Isa City Council or not). While every care is taken to ensure the accuracy of this data, neither Mount Isa City Council nor the Department of Environment and Resource Management makes any representations or warranties about its accuracy, reliability, completeness or suitability for any particular purpose and disclaims all responsibility and all liability (including without limitation, liability in negligence) for all expenses, losses, damages (including indirect or consequential damage) and costs which you might incur as a result of the data being inaccurate or incomplete in any way or for any reason.
© The State of Queensland 2020
© Mount Isa City Council 2020.

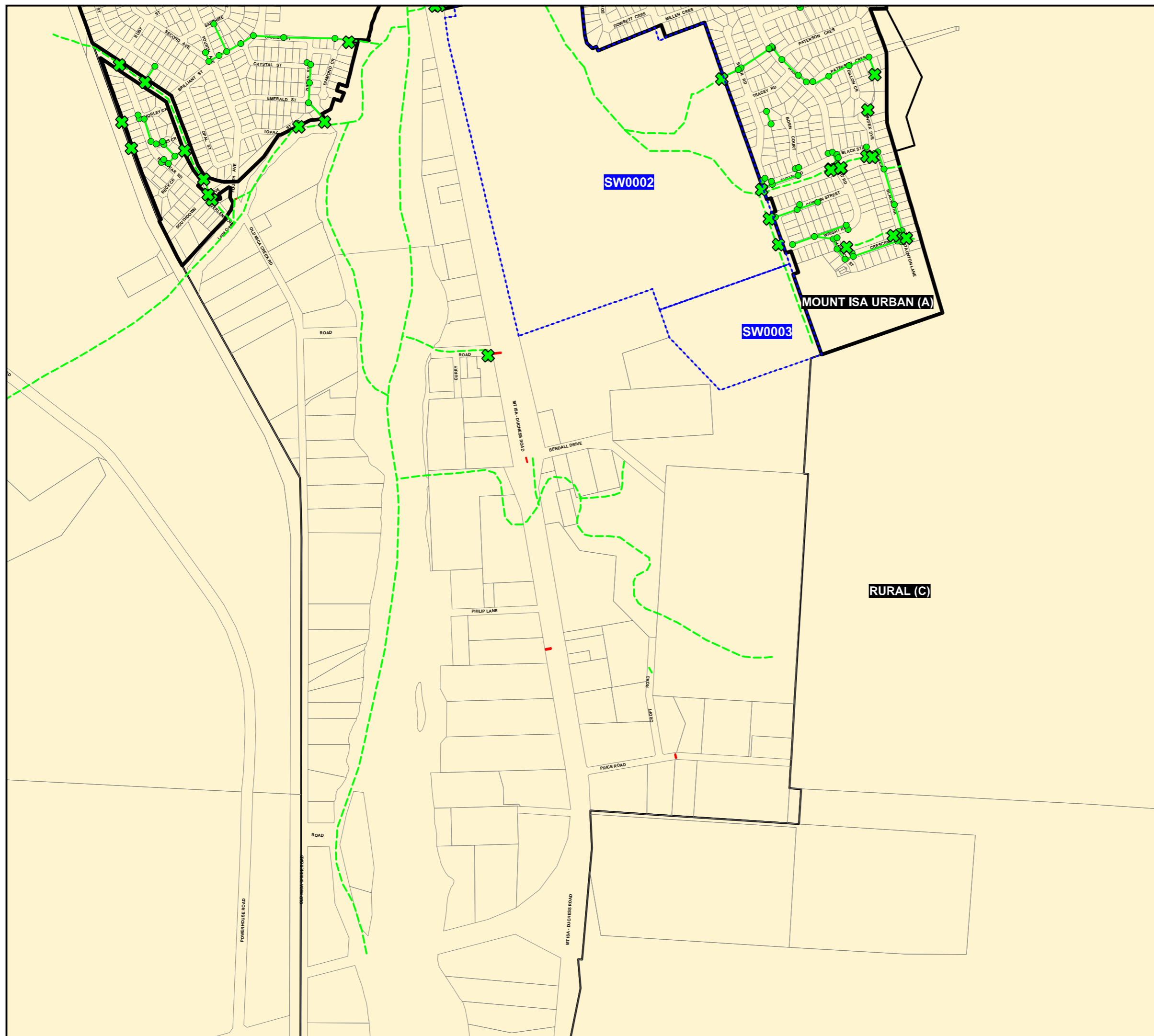
Gazettal Date: 09/03/2020
QPP Version 4.0
Geocentric Datum of Australia 1994 (GDA94)

Approximate Scale @ A3 1:10,000
0 0.2 Kilometres 0.4

Print Date: 21/02/2020 Paper Size: A3 By: Mount Isa City Council



Overlay Map PFTI-SW-05








**Mount Isa City Council
Local Government Infrastructure
Plan - Trunk Infrastructure Plans:
Stormwater
Map 6 (Sheet 7)**







Legend

Existing Trunk Drainage

-  Inlet/Manhole
-  Wingwall
-  Pipe
-  Culvert
-  Open Drain

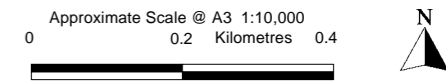
General

-  Priority Infrastructure Area
-  Property Boundaries
-  Future Trunk Infrastructure
-  Service Catchment

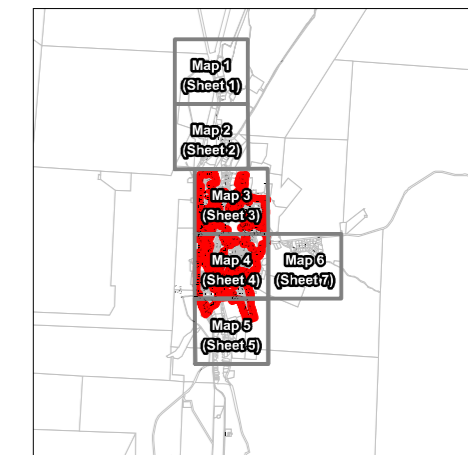
Note: Infrastructure and drain alignments are indicative only, and subject to further detailed assessment

Disclaimer:
This information has been prepared for Mount Isa City Council internal purposes and for no other purpose. No statement is made about the accuracy or suitability of the information or use for any purpose (whether the purpose has been notified to Mount Isa City Council or not). While every care is taken to ensure the accuracy of this data, neither Mount Isa City Council nor the Department of Environment and Resource Management makes any representations or warranties about its accuracy, reliability, completeness or suitability for any particular purpose and disclaims all responsibility and all liability (including without limitation, liability in negligence) for all expenses, losses, damages (including indirect or consequential damage) and costs which you might incur as a result of the data being inaccurate or incomplete in any way or for any reason.
© The State of Queensland 2020
© Mount Isa City Council 2020.

Gazetted Date: 09/03/2020
QPP Version 4.0
Geocentric Datum of Australia 1994 (GDA94)












Print Date: 21/02/2020 Paper Size: A3 By: Mount Isa City Council



Overlay Map PFTI-SW-06

**Mount Isa City Council
Local Government Infrastructure
Plan - Trunk Infrastructure Plans:
Stormwater
Map 7 (Sheet 10)**

- Legend**
- Existing Trunk Drainage*
-  Inlet/Manhole
 -  Wingwall
 -  Pipe
 -  Culvert
 -  Open Drain
- General*
-  Priority Infrastructure Area
 -  Property Boundaries
 -  Future Trunk Infrastructure
 -  Service Catchment

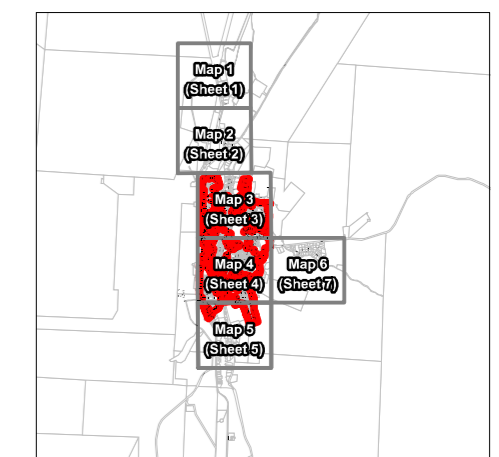
Note: Infrastructure and drain alignments are indicative only, and subject to further detailed assessment

Disclaimer:
This information has been prepared for Mount Isa City Council internal purposes and for no other purpose. No statement is made about the accuracy or suitability of the information or use for any purpose (whether the purpose has been notified to Mount Isa City Council or not). While every care is taken to ensure the accuracy of this data, neither Mount Isa City Council nor the Department of Environment and Resource Management makes any representations or warranties about its accuracy, reliability, completeness or suitability for any particular purpose and disclaims all responsibility and all liability (including without limitation, liability in negligence) for all expenses, losses, damages (including indirect or consequential damage) and costs which you might incur as a result of the data being inaccurate or incomplete in any way or for any reason.
© The State of Queensland 2020
© Mount Isa City Council 2020.

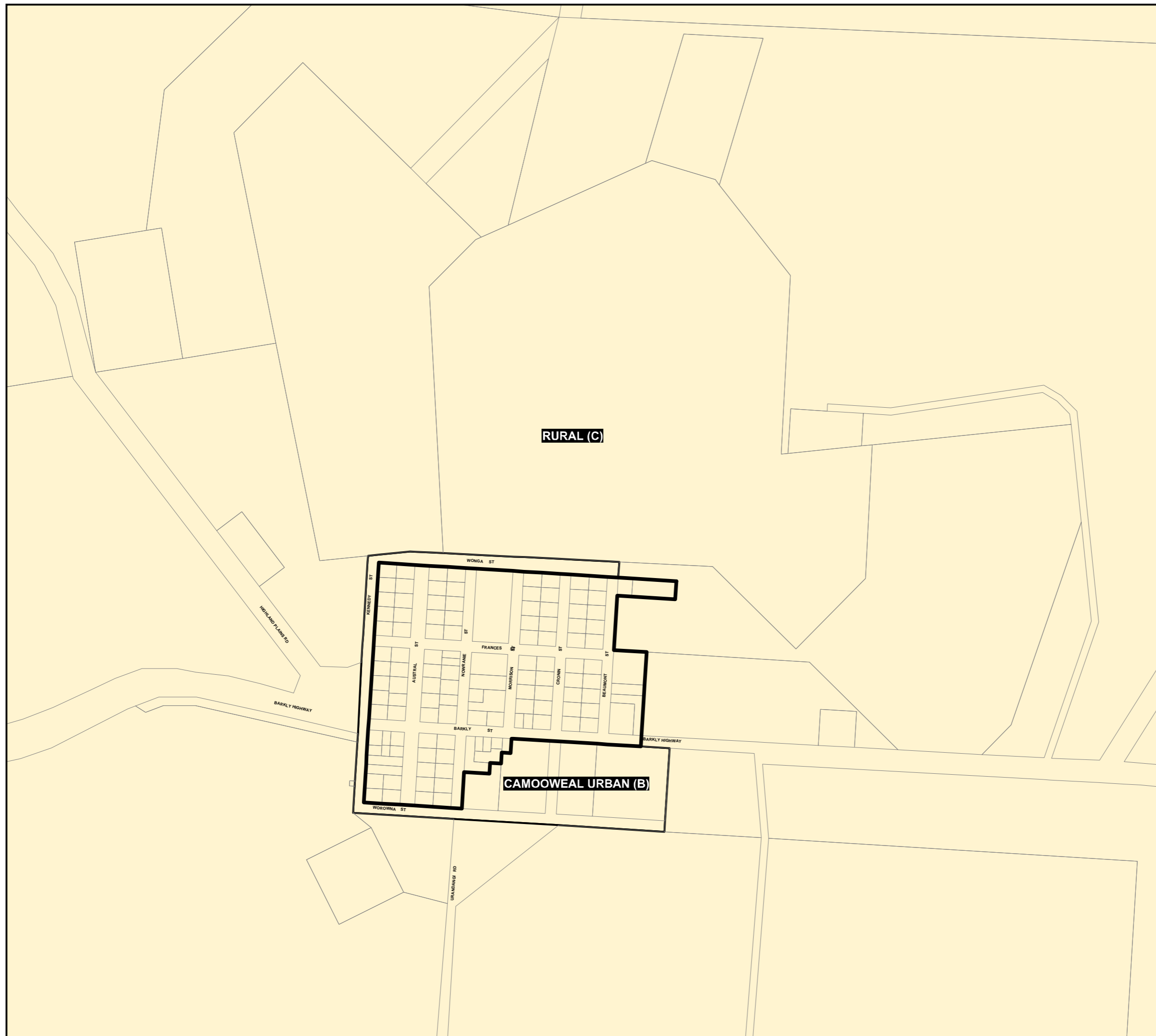
Gazettal Date: 09/03/2020
QPP Version 4.0
Geocentric Datum of Australia 1994 (GDA94)

Approximate Scale @ A3 1:10,000
0 0.2 Kilometres 0.4

Print Date: 21/02/2020 Paper Size: A3 By: Mount Isa City Council



Overlay Map PFTI-SW-07



**Mount Isa City Council
Local Government Infrastructure
Plan - Trunk Infrastructure Plans:
Public Parks & Community Land
Map 1 (Sheet 2)**

Legend
Public Parks and Community Land

- Facility - Community
- Open Space - Public
- Recreation - Citywide
- Recreation - District
- Recreation - Local
- Sport - Public
- Sport - Specialised
- Future Trunk Infrastructure

General

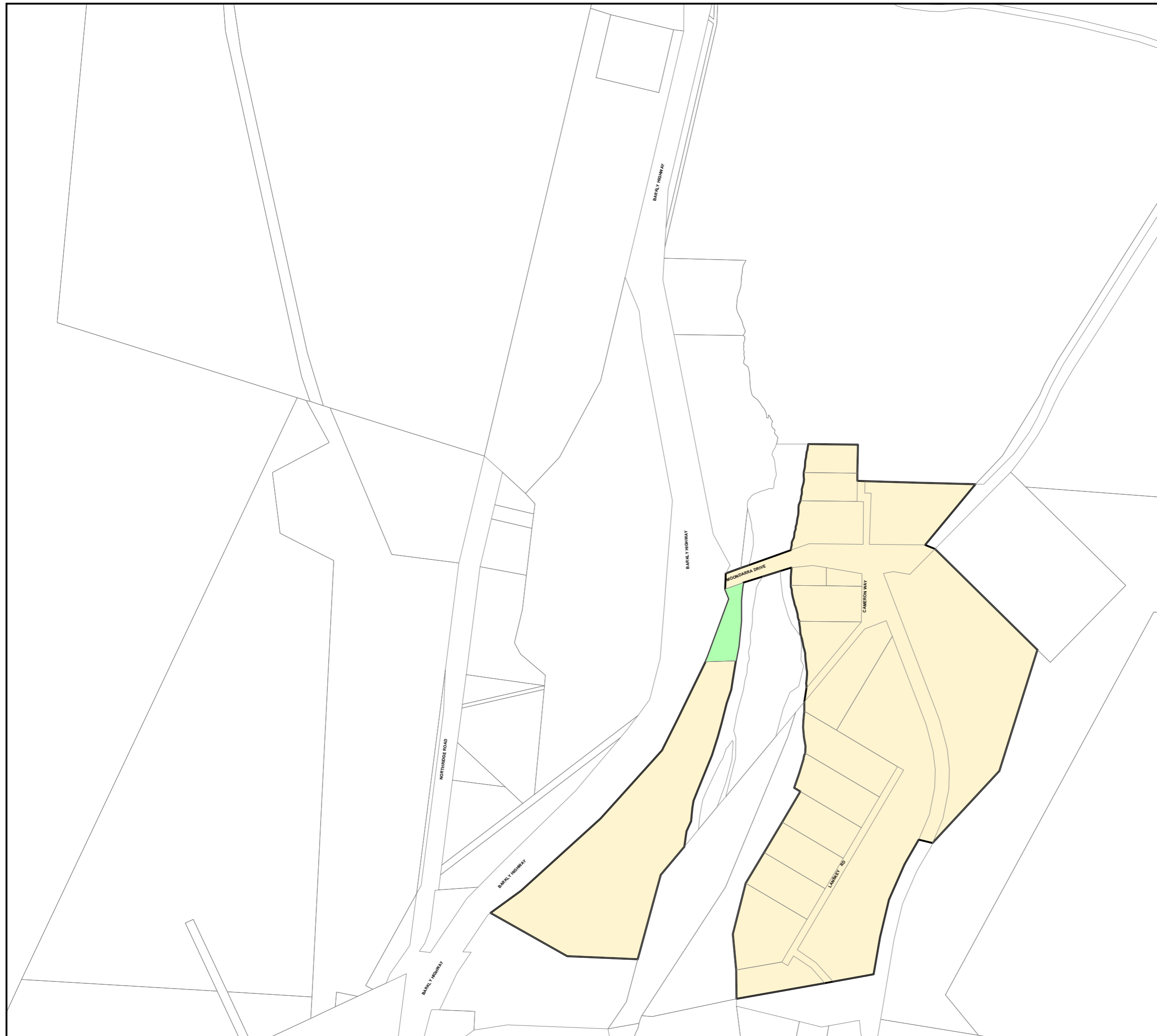
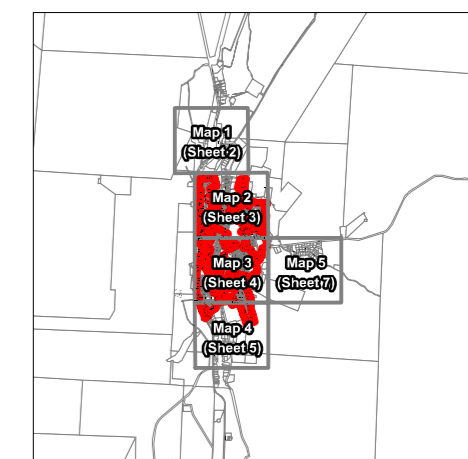
- Priority Infrastructure Area
- Property Boundary
- Service Catchment

Disclaimer:
This information has been prepared for Mount Isa City Council internal purposes and for no other purpose. No statement is made about the accuracy or suitability of the information or use for any purpose (whether the purpose has been notified to Mount Isa City Council or not). While every care is taken to ensure the accuracy of this data, neither Mount Isa City Council nor the Department of Environment and Resource Management makes any representations or warranties about its accuracy, reliability, completeness or suitability for any particular purpose and disclaims all responsibility and all liability (including without limitation, liability in negligence) for all expenses, losses, damages (including indirect or consequential damage) and costs which you might incur as a result of the data being inaccurate or incomplete in any way or for any reason.
© The State of Queensland 2020
© Mount Isa City Council 2020.
Gazettal Date: 09/03/2020

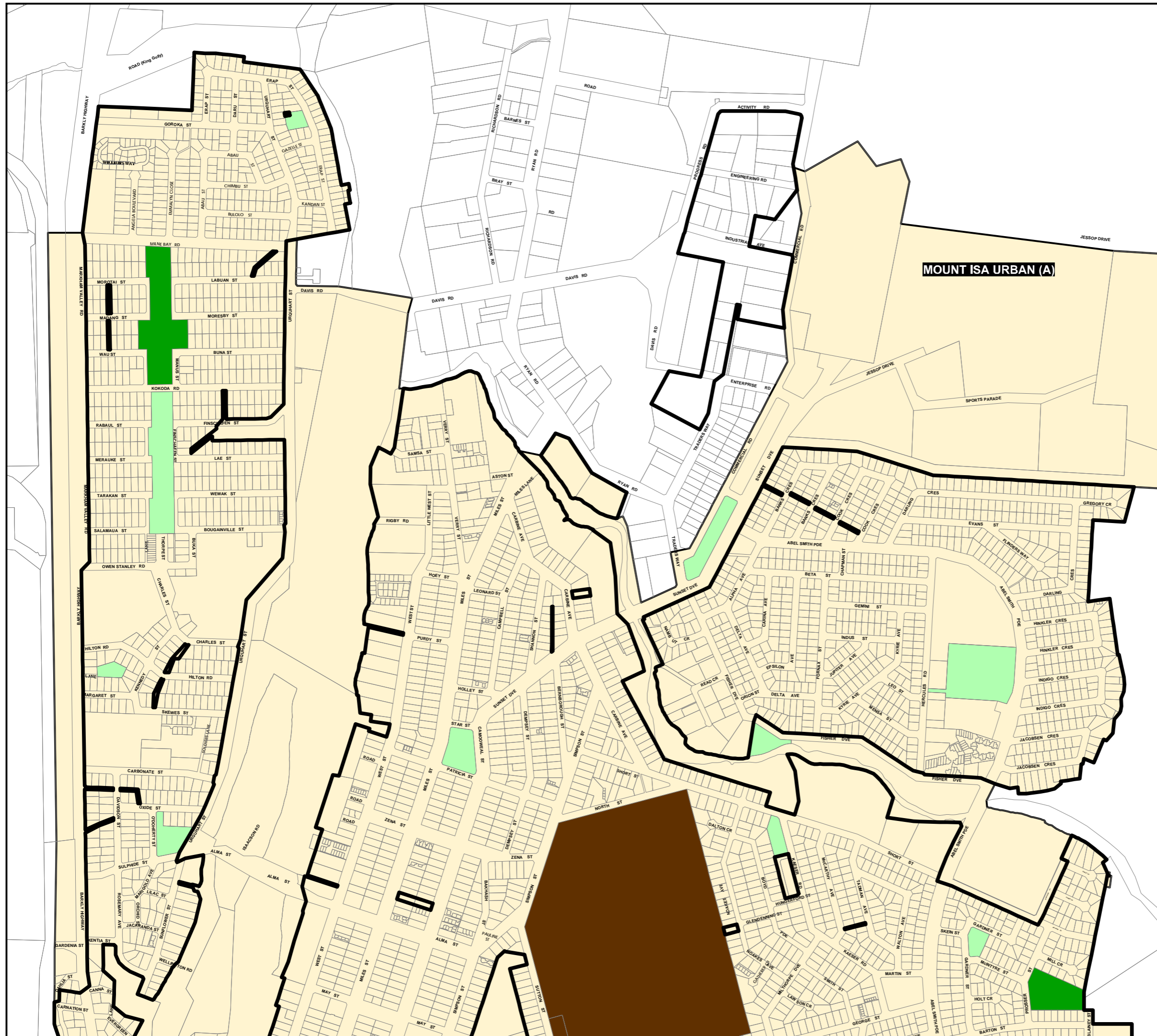
Approximate Scale @ A3 1:10,000
0 0.2 Kilometres 0.4



Print Date: 21/02/2020 Paper Size: A3 By: Mount Isa City Council



**Mount Isa City Council
Local Government Infrastructure
Plan - Trunk Infrastructure Plans:
Public Parks & Community Land
Map 2 (Sheet 3)**



Legend

Public Parks and Community Land

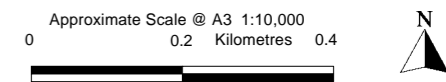
- Facility - Community
- Open Space - Public
- Recreation - Citywide
- Recreation - District
- Recreation - Local
- Sport - Public
- Sport - Specialised
- Future Trunk Infrastructure

General

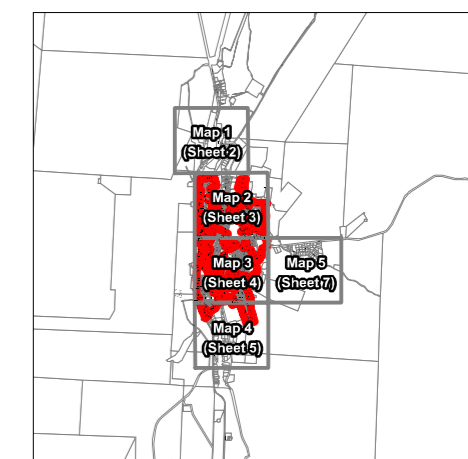
- Priority Infrastructure Area
- Property Boundary
- Service Catchment

Disclaimer:
This information has been prepared for Mount Isa City Council internal purposes and for no other purpose. No statement is made about the accuracy or suitability of the information or use for any purpose (whether the purpose has been notified to Mount Isa City Council or not). While every care is taken to ensure the accuracy of this data, neither Mount Isa City Council nor the Department of Environment and Resource Management makes any representations or warranties about its accuracy, reliability, completeness or suitability for any particular purpose and disclaims all responsibility and all liability (including without limitation, liability in negligence) for all expenses, losses, damages (including indirect or consequential damage) and costs which you might incur as a result of the data being inaccurate or incomplete in any way or for any reason.
© The State of Queensland 2020
© Mount Isa City Council 2020.

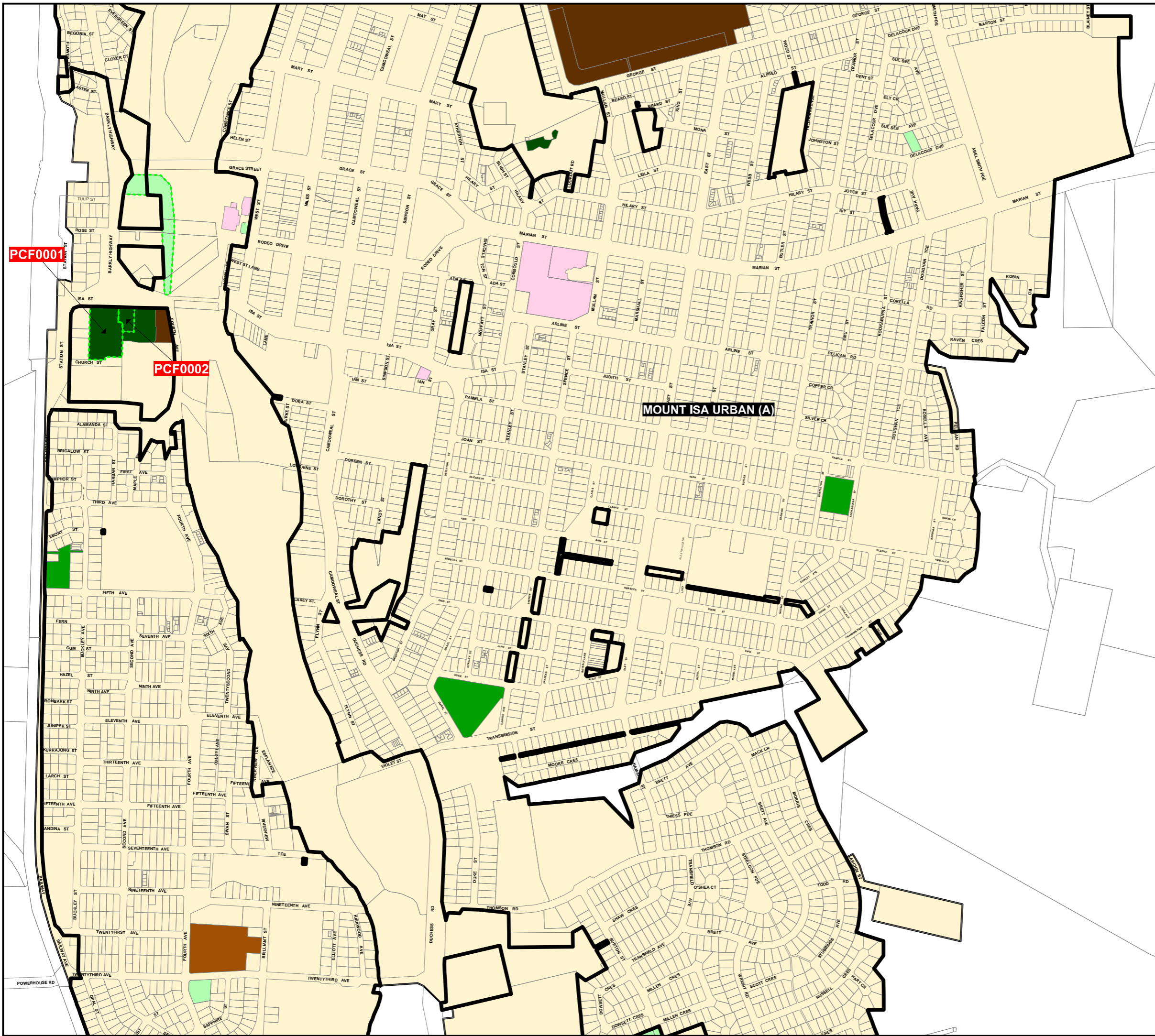
Gazettal Date: 09/03/2020



Print Date: 21/02/2020 Paper Size: A3 By: Mount Isa City Council



**Mount Isa City Council
Local Government Infrastructure Plan - Trunk Infrastructure Plans:
Public Parks & Community Land
Map 3 (Sheet 4)**



Legend

Public Parks and Community Land

- Facility - Community
- Open Space - Public
- Recreation - Citywide
- Recreation - District
- Recreation - Local
- Sport - Public
- Sport - Specialised

Future Trunk Infrastructure

General

- Priority Infrastructure Area
- Property Boundary
- Service Catchment

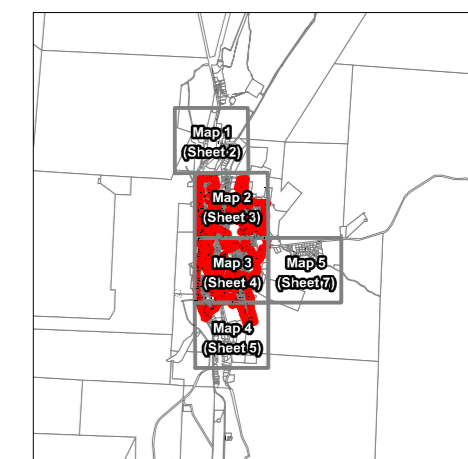
Disclaimer:
This information has been prepared for Mount Isa City Council internal purposes and for no other purpose. No statement is made about the accuracy or suitability of the information or use for any purpose (whether the purpose has been notified to Mount Isa City Council or not). While every care is taken to ensure the accuracy of this data, neither Mount Isa City Council nor the Department of Environment and Resource Management makes any representations or warranties about its accuracy, reliability, completeness or suitability for any particular purpose and disclaims all responsibility and all liability (including without limitation, liability in negligence) for all expenses, losses, damages (including indirect or consequential damage) and costs which you might incur as a result of the data being inaccurate or incomplete in any way or for any reason.
© The State of Queensland 2020
© Mount Isa City Council 2020.

Gazettal Date: 09/03/2020

Approximate Scale @ A3 1:10,000
0 0.2 Kilometres 0.4











Print Date: 21/02/2020 Paper Size: A3 By: Mount Isa City Council






**Mount Isa City Council
Local Government Infrastructure
Plan - Trunk Infrastructure Plans:
Public Parks & Community Land
Map 4 (Sheet 5)**

Legend

Public Parks and Community Land

-  Facility - Community
-  Open Space - Public
-  Recreation - Citywide
-  Recreation - District
-  Recreation - Local
-  Sport - Public
-  Sport - Specialised
-  Future Trunk Infrastructure

General

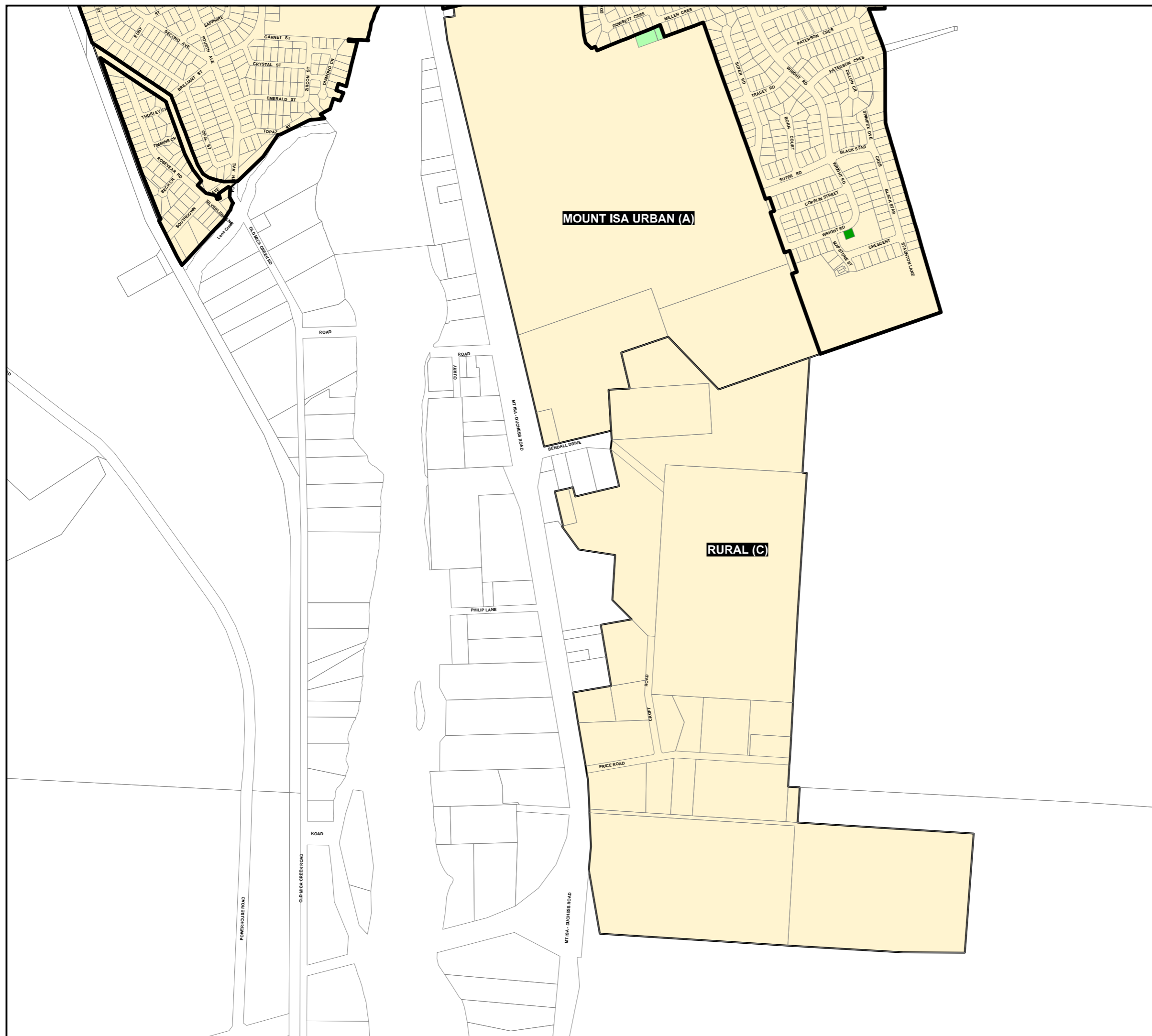
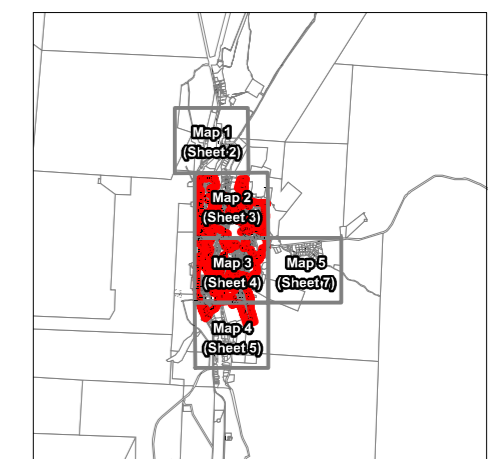
-  Priority Infrastructure Area
-  Property Boundary
-  Service Catchment

Disclaimer:
This information has been prepared for Mount Isa City Council internal purposes and for no other purpose. No statement is made about the accuracy or suitability of the information or use for any purpose (whether the purpose has been notified to Mount Isa City Council or not). While every care is taken to ensure the accuracy of this data, neither Mount Isa City Council nor the Department of Environment and Resource Management makes any representations or warranties about its accuracy, reliability, completeness or suitability for any particular purpose and disclaims all responsibility and all liability (including without limitation, liability in negligence) for all expenses, losses, damages (including indirect or consequential damage) and costs which you might incur as a result of the data being inaccurate or incomplete in any way or for any reason.
© The State of Queensland 2020
© Mount Isa City Council 2020.
Gazettal Date: 09/03/2020

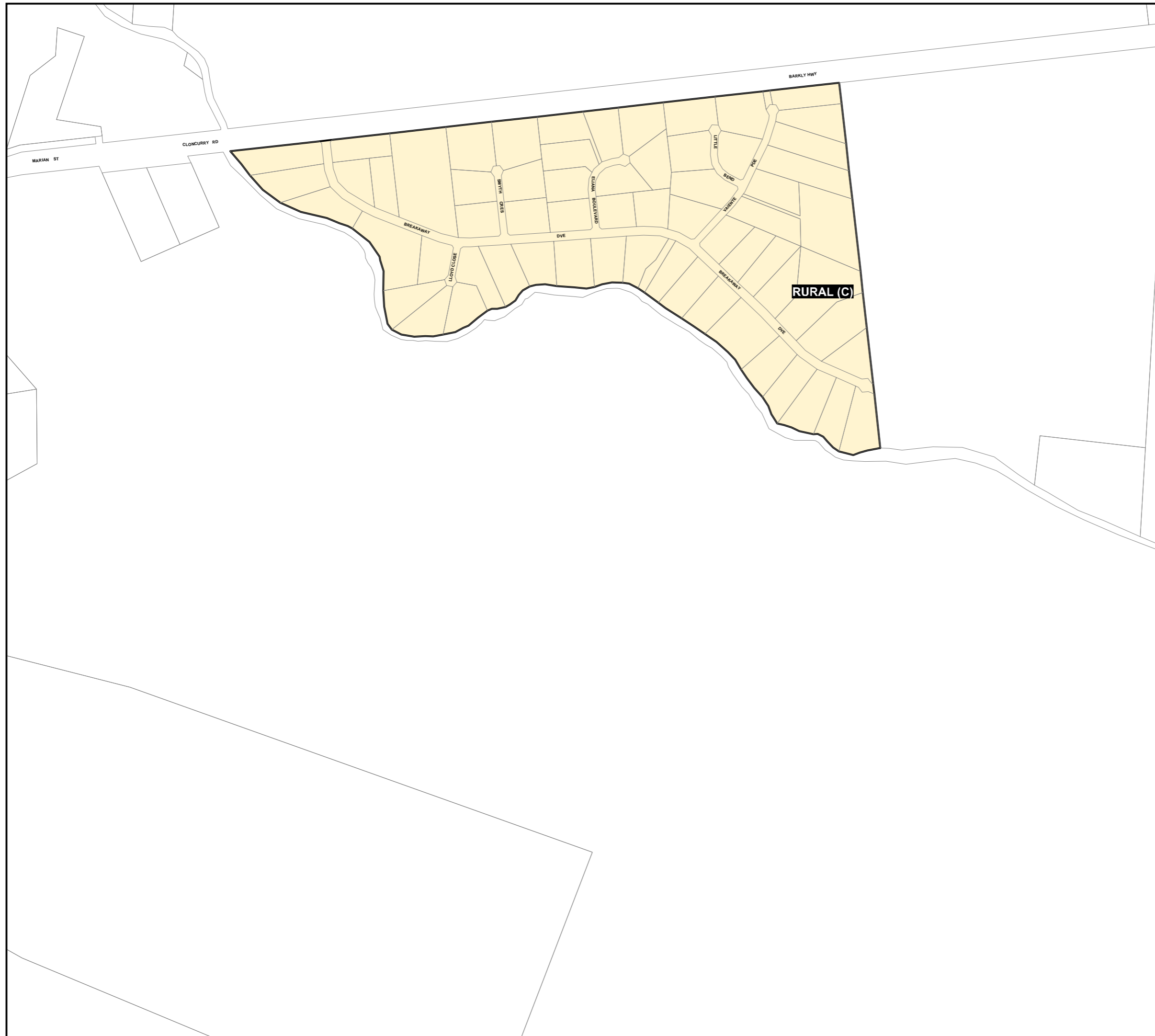
Approximate Scale @ A3 1:10,000
0 0.2 Kilometres 0.4



Print Date: 21/02/2020 Paper Size: A3 By: Mount Isa City Council











**Mount Isa City Council
Local Government Infrastructure
Plan - Trunk Infrastructure Plans:
Public Parks & Community Land
Map 5 (Sheet 7)**






Legend

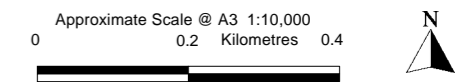
Public Parks and Community Land

-  Facility - Community
-  Open Space - Public
-  Recreation - Citywide
-  Recreation - District
-  Recreation - Local
-  Sport - Public
-  Sport - Specialised
-  Future Trunk Infrastructure

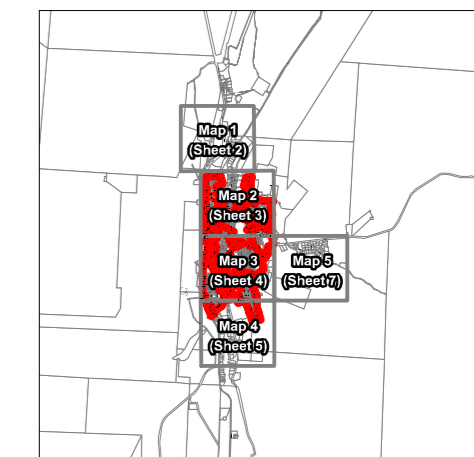
General

-  Priority Infrastructure Area
-  Property Boundary
-  Service Catchment

Disclaimer:
This information has been prepared for Mount Isa City Council internal purposes and for no other purpose. No statement is made about the accuracy or suitability of the information or use for any purpose (whether the purpose has been notified to Mount Isa City Council or not). While every care is taken to ensure the accuracy of this data, neither Mount Isa City Council nor the Department of Environment and Resource Management makes any representations or warranties about its accuracy, reliability, completeness or suitability for any particular purpose and disclaims all responsibility and all liability (including without limitation, liability in negligence) for all expenses, losses, damages (including indirect or consequential damage) and costs which you might incur as a result of the data being inaccurate or incomplete in any way or for any reason.
© The State of Queensland 2020
© Mount Isa City Council 2020.
Gazettal Date: 09/03/2020











Print Date: 21/02/2020 Paper Size: A3 By: Mount Isa City Council



**Mount Isa City Council
Local Government Infrastructure
Plan - Trunk Infrastructure Plans:
Public Parks & Community Land
Map 6 (Sheet 10)**

Legend
Public Parks and Community Land

-  Facility - Community
-  Open Space - Public
-  Recreation - Citywide
-  Recreation - District
-  Recreation - Local
-  Sport - Public
-  Sport - Specialised
-  Future Trunk Infrastructure

General

-  Priority Infrastructure Area
-  Property Boundary
-  Service Catchment

Disclaimer:
This information has been prepared for Mount Isa City Council internal purposes and for no other purpose. No statement is made about the accuracy or suitability of the information or use for any purpose (whether the purpose has been notified to Mount Isa City Council or not). While every care is taken to ensure the accuracy of this data, neither Mount Isa City Council nor the Department of Environment and Resource Management makes any representations or warranties about its accuracy, reliability, completeness or suitability for any particular purpose and disclaims all responsibility and all liability (including without limitation, liability in negligence) for all expenses, losses, damages (including indirect or consequential damage) and costs which you might incur as a result of the data being inaccurate or incomplete in any way or for any reason.
© The State of Queensland 2020
© Mount Isa City Council 2020.
Gazettal Date: 09/03/2020

Approximate Scale @ A3 1:10,000
0 0.2 Kilometres 0.4



Print Date: 21/02/2020 Paper Size: A3 By: Mount Isa City Council

