

Schedule 2 Mapping

Table SC2.1 Map Index

Maps	Map Title	Map Number	No. Sheets
Zone Maps			
	Zones	ZM-01 to ZM-11	11
Local Plan Maps			
	Local Plan - Mount Isa Airport	LP-01 to LP-02	2
Overlay Maps			
Airport environs overlay	<p>State Planning Policy (SPP) Interactive Mapping System</p> <p>Infrastructure: Strategic Airports and Aviation Facilities:</p> <ul style="list-style-type: none"> • ANEF Contours (ANEF 20-40) • Obstacle limitation surface contours • Obstacle limitation surface area • Airport public safety area • Light restriction zone (Zones A-D) • Lighting area buffer 6km • Wildlife hazard buffer zone (3,8 & 13 km) • Aviation facility 	n/a	n/a
Bicycle network overlay	Overlay – Bicycle Network	OM-BN-01 to OM-BN-03	3
Biodiversity overlay	<p>State Planning Policy (SPP) Interactive Mapping System</p> <p>Environment and Heritage: Biodiversity:</p> <ul style="list-style-type: none"> • MSES – Protected Areas (estate and nature refuge) • MSES – Wildlife Habitat • MSES - Regulated Vegetation (categories B,C and R) • MSES - Regulated Vegetation (essential habitat) 	n/a	n/a
Bushfire hazard overlay	<p>State Planning Policy (SPP) Interactive Mapping System</p> <p>Safety and Resilience to Hazards: Natural Hazards Risk and Resilience:</p> <ul style="list-style-type: none"> • Very high potential bushfire intensity • High potential bushfire intensity • Medium potential bushfire intensity • Potential impact buffer 	n/a	n/a
Extractive resources overlay	Overlay – Extractive Resources	OM-ER-01	1

Table SC2.1 Map Index

Maps	Map Title	Map Number	No. Sheets
Flood hazard overlay	Overlay – Flood Hazard	OM-FH-01 to OM-FH-07	7
	State Planning Policy (SPP) Interactive Mapping System Safety and Resilience to Hazards: Natural Hazards Risk and Resilience: <ul style="list-style-type: none"> • Flood hazard area - Level 1 – Queensland floodplain assessment overlay 	n/a	n/a
Heritage overlay	Overlay - Heritage	OM-H-01 to OM-H-04	4
Lake Moondarra and environs overlay	Overlay – Lake Moondarra and Environs	OM-LME-01	1
Major infrastructure overlay	State Planning Policy (SPP) Interactive Mapping System: (a) Infrastructure: Energy and Water Supply: <ul style="list-style-type: none"> • Major electricity infrastructure (Ergon) • Electricity Substation (Ergon) (b) Infrastructure: Transport Infrastructure: <ul style="list-style-type: none"> • State controlled road • Future state controlled road • Railway corridor (c) Economic Growth: Agriculture: <ul style="list-style-type: none"> • Stock route network (d) Information Purposes: Transport Infrastructure: <ul style="list-style-type: none"> • Transport noise corridor – State controlled road (mandatory) • Transport noise corridor – State controlled road (voluntary) • Transport noise corridor – railway 	n/a	n/a
	Overlay – Major Infrastructure – Bulk Water	OM-BW-01 to OM-BW-03	3
	Overlay – Major Infrastructure – Road Hierarchy	OM-RH-01 to OM-RH-11	11
Scenic amenity overlay	Overlay – Scenic Amenity	OM-SA-01 to OM-SA-06	6
Wetlands and waterway corridors overlay	State Planning Policy (SPP) Interactive Mapping System Environment and Heritage: Biodiversity: <ul style="list-style-type: none"> • MSES – High ecological significance wetlands • MSES – High Ecological value waters (wetland) • MSES – High Ecological waters (watercourse) • MSES - Regulated Vegetation (intersecting a watercourse) 	n/a	n/a

Note 1—Mount Isa City includes a number mining leases under the *Mineral Resources Act 1989*. Up-to-date locations of these can be downloaded from DNRM's: MinesOnlineMaps at <https://www.business.qld.gov.au/industries/mining-energy-water/resources/minerals-coal/online-services/minesonlinemaps>

Note 2—Mount Isa includes areas of historical mining activity (i.e. abandoned mines). Not all sites of historical activity are mapped, and where mapped, may not accurately depict locations of former operations. The location and extent of known historical workings across Queensland can be viewed at MinesOnlineMaps at: <https://www.business.qld.gov.au/industries/mining-energy-water/resources/minerals-coal/online-services/minesonlinemaps>

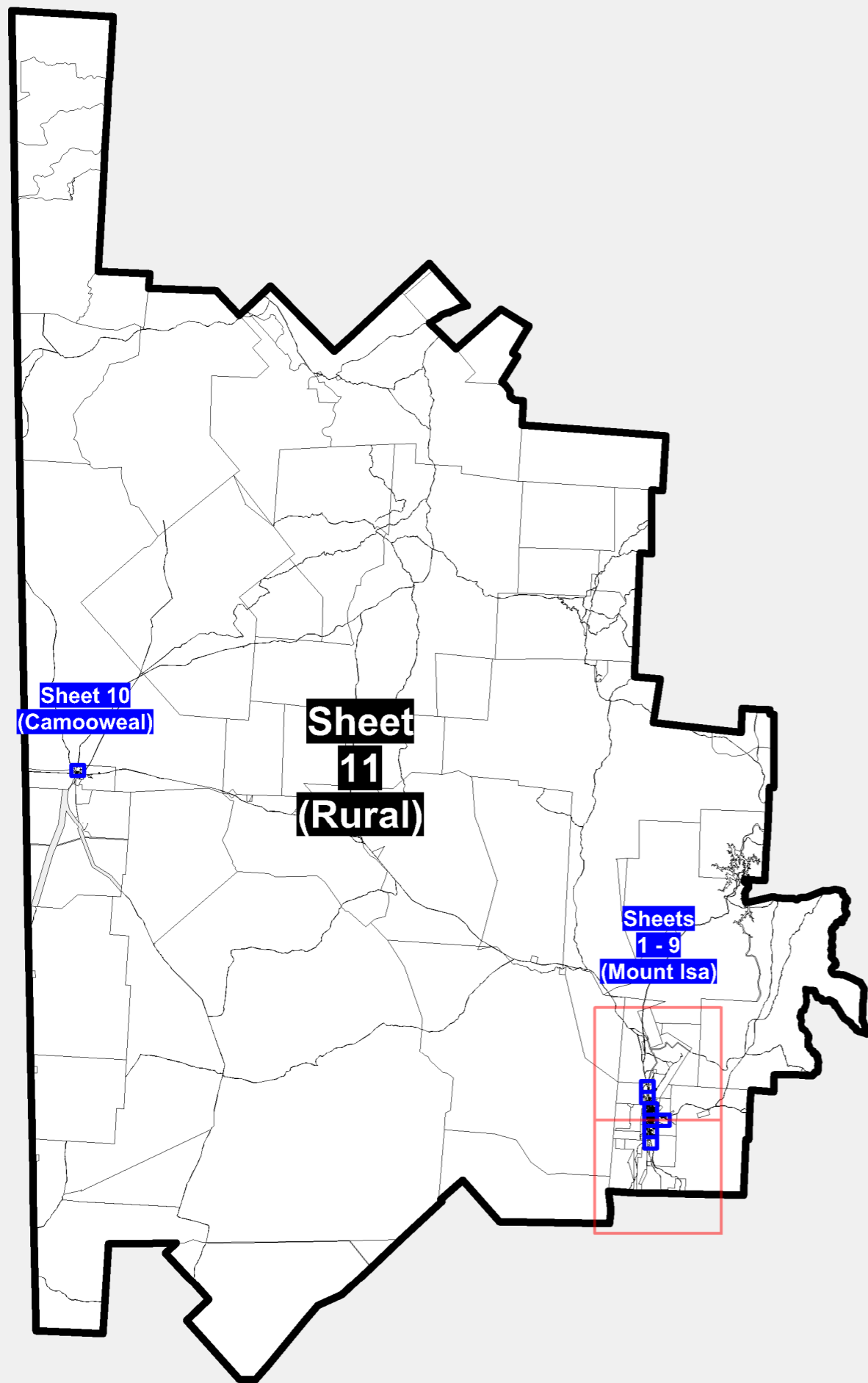
Note 3—Mount Isa City includes a number of high pressure gas pipelines. Up-to-date locations of these can be downloaded from DNRM's: MinesOnlineMaps at <https://www.business.qld.gov.au/industries/mining-energy-water/resources/minerals-coal/online-services/minesonlinemaps>

Note 4—*The Planning Act 2016* does not apply to development in the area authorised under the *Mineral Resources Act 1989*, other than:

- (a) for administering IDAS for the Heritage Act, in relation to a Queensland heritage place under the Heritage Act; and
- (b) that interested persons may obtain details of the mining tenement from the chief executive of the department in which this Act is administered

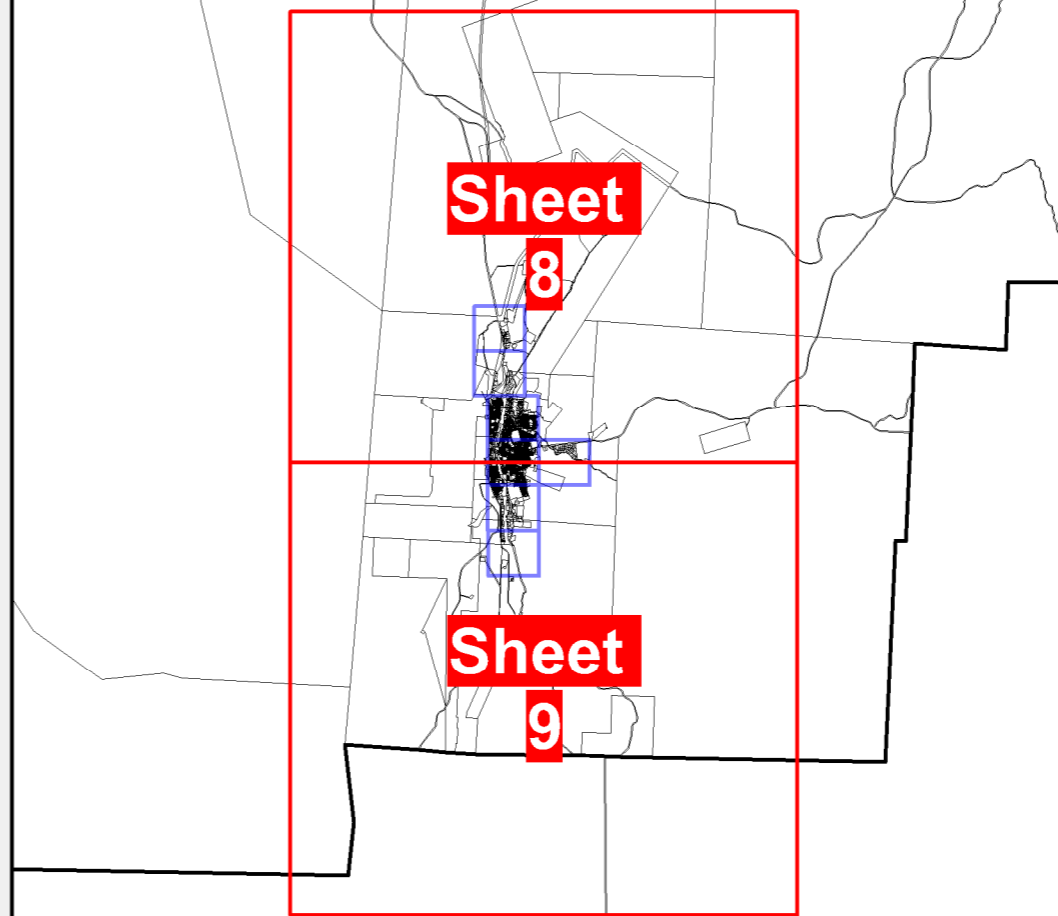
Map: Mount Isa Local Government Area

1. Refer to Sheet 11 for overlays pertaining to the full extent of the Mount Isa Region.



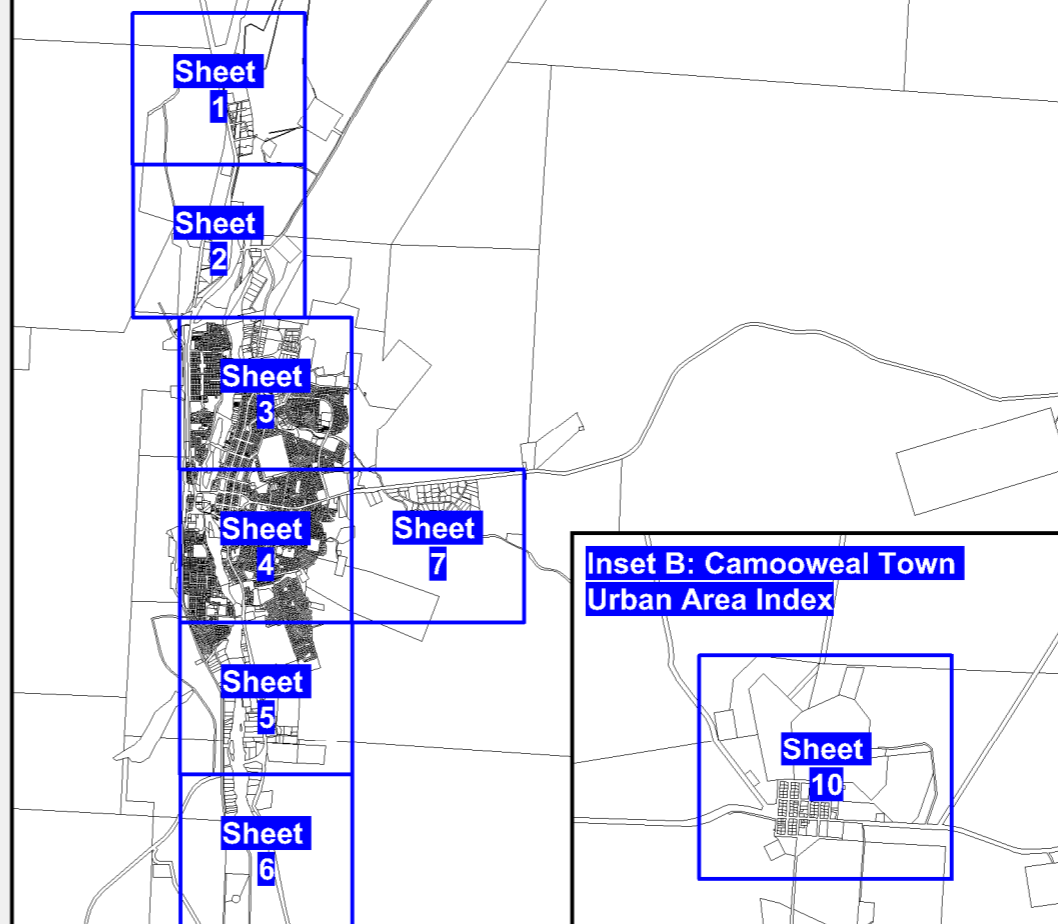
Scale 1:250,000 (at a3)

Inset C: Mount Isa City Urban Area and Surrounds Index



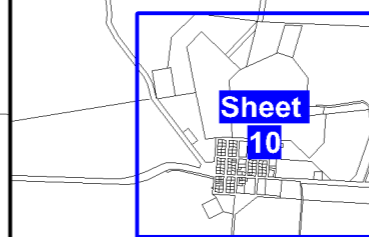
Scale 1:100,000 (at a3)

Inset A: Mount Isa City Urban Area Index



Scale 1:10,000 (at a3)

Inset B: Camooweal Town Urban Area Index



**Mount Isa City Council
Map Sheet Index
(Sheets 1 - 11)**

- Legend**
- 1:100,000 Scaled Maps
 - 1:10,000 Scaled Maps
 - Local Government Boundary

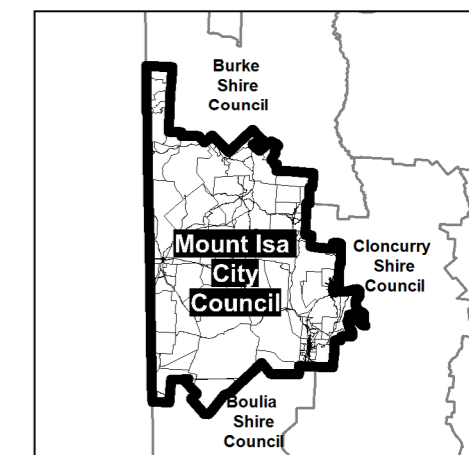
Disclaimer:
This information has been prepared for Mount Isa City Council internal purposes and for no other purpose. No statement is made about the accuracy or suitability of the information or use for any purpose (whether the purpose has been notified to Mount Isa City Council or not). While every care is taken to ensure the accuracy of this data, neither Mount Isa City Council nor the Department of Environment and Resource Management makes any representations or warranties about its accuracy, reliability, completeness or suitability for any particular purpose and disclaims all responsibility and all liability (including without limitation, liability in negligence) for all expenses, losses, damages (including indirect or consequential damage) and costs which you might incur as a result of the data being inaccurate or incomplete in any way or for any reason.
© The State of Queensland 2020
© Mount Isa City Council 2020.

Gazettal Date: 09/03/2020
GPP Version 4.0
Geocentric Datum of Australia 1994 (GDA94)

Approximate Scale @ A3 1:10,000

0 0.2 Kilometres 0.4



















Print Date: 21/02/2020 Paper Size: A3 By: Mount Isa City Council



**Mount Isa City Council
Zones
Map 1 (Sheet 1)**

Zones Legend

Level 1 zones

-  Community Facilities
-  Environmental Management and Conservation
-  Local centre
-  Low Impact Industry
-  Medium Impact Industry
-  Mixed Use
-  Special industry
-  Open Space
-  Principal Centre
-  Medium Density Residential
-  Low Density Residential
-  Rural
-  Rural Residential
-  Special purpose
-  Sport and Recreation
-  Township
-  Cadastral Boundary
-  Racehorse Stables Precinct

Disclaimer:
This information has been prepared for Mount Isa City Council internal purposes and for no other purpose. No statement is made about the accuracy or suitability of the information or use for any purpose (whether the purpose has been notified to Mount Isa City Council or not). While every care is taken to ensure the accuracy of this data, neither Mount Isa City Council nor the Department of Environment and Resource Management makes any representations or warranties about its accuracy, reliability, completeness or suitability for any particular purpose and disclaims all responsibility and all liability (including without limitation, liability in negligence) for all expenses, losses, damages (including indirect or consequential damage) and costs which you might incur as a result of the data being inaccurate or incomplete in any way or for any reason.
© The State of Queensland 2020
© Mount Isa City Council 2020.

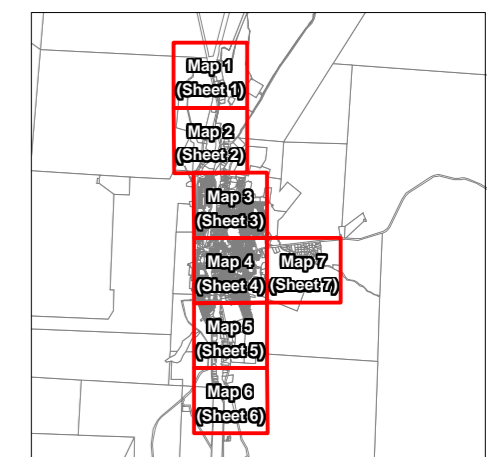
Gazettal Date: 09/03/2020
QPP Version 4.0
Geocentric Datum of Australia 1994 (GDA94)

Approximate Scale @ A3 1:10,000

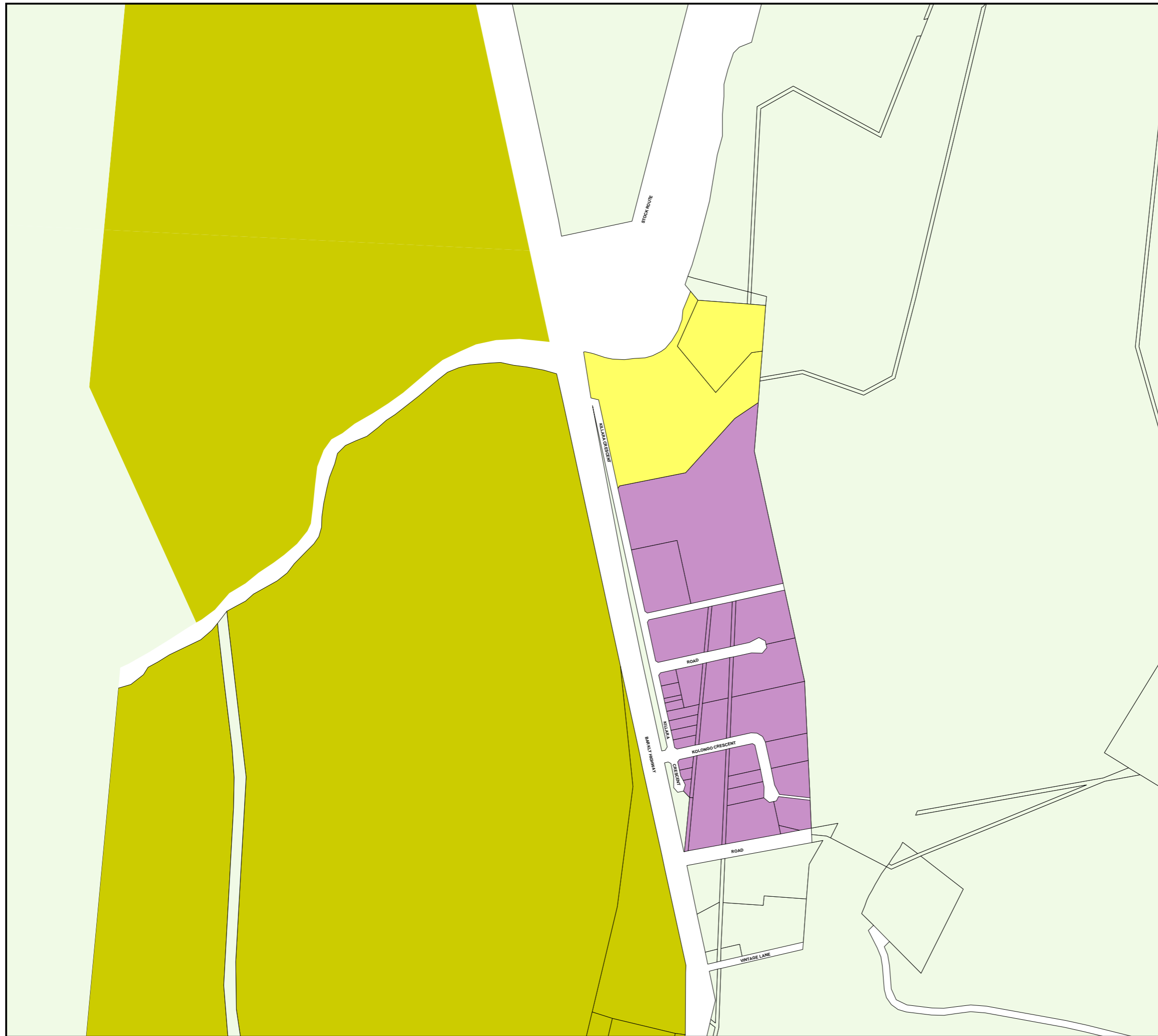
0 0.2 0.4 %



Print Date: 21/02/2020 Paper Size: A3 By: Mount Isa City Council





















Zones Map ZM-01



**Mount Isa City Council
Zones
Map 2 (Sheet 2)**

Zones Legend


Level 1 zones

-  Community Facilities
-  Environmental Management and Conservation
-  Local centre
-  Low Impact Industry
-  Medium Impact Industry
-  Mixed Use
-  Special industry
-  Open Space
-  Principal Centre
-  Medium Density Residential
-  Low Density Residential
-  Rural
-  Rural Residential
-  Special purpose
-  Sport and Recreation
-  Township
-  Cadastral Boundary
-  Racehorse Stables Precinct

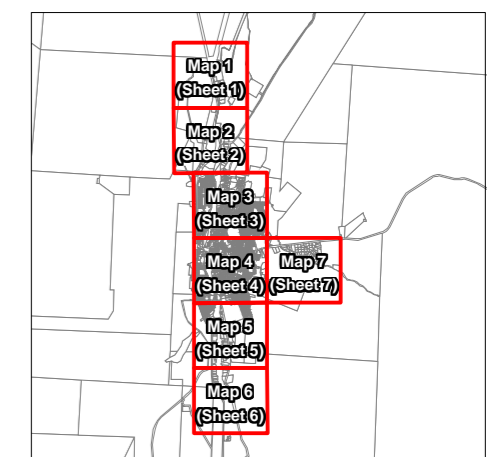
Disclaimer:
This information has been prepared for Mount Isa City Council internal purposes and for no other purpose. No statement is made about the accuracy or suitability of the information or use for any purpose (whether the purpose has been notified to Mount Isa City Council or not). While every care is taken to ensure the accuracy of this data, neither Mount Isa City Council nor the Department of Environment and Resource Management makes any representations or warranties about its accuracy, reliability, completeness or suitability for any particular purpose and disclaims all responsibility and all liability (including without limitation, liability in negligence) for all expenses, losses, damages (including indirect or consequential damage) and costs which you might incur as a result of the data being inaccurate or incomplete in any way or for any reason.
© The State of Queensland 2020
© Mount Isa City Council 2020.

Gazettal Date: 09/03/2020
QPP Version 4.0
Geocentric Datum of Australia 1994 (GDA94)

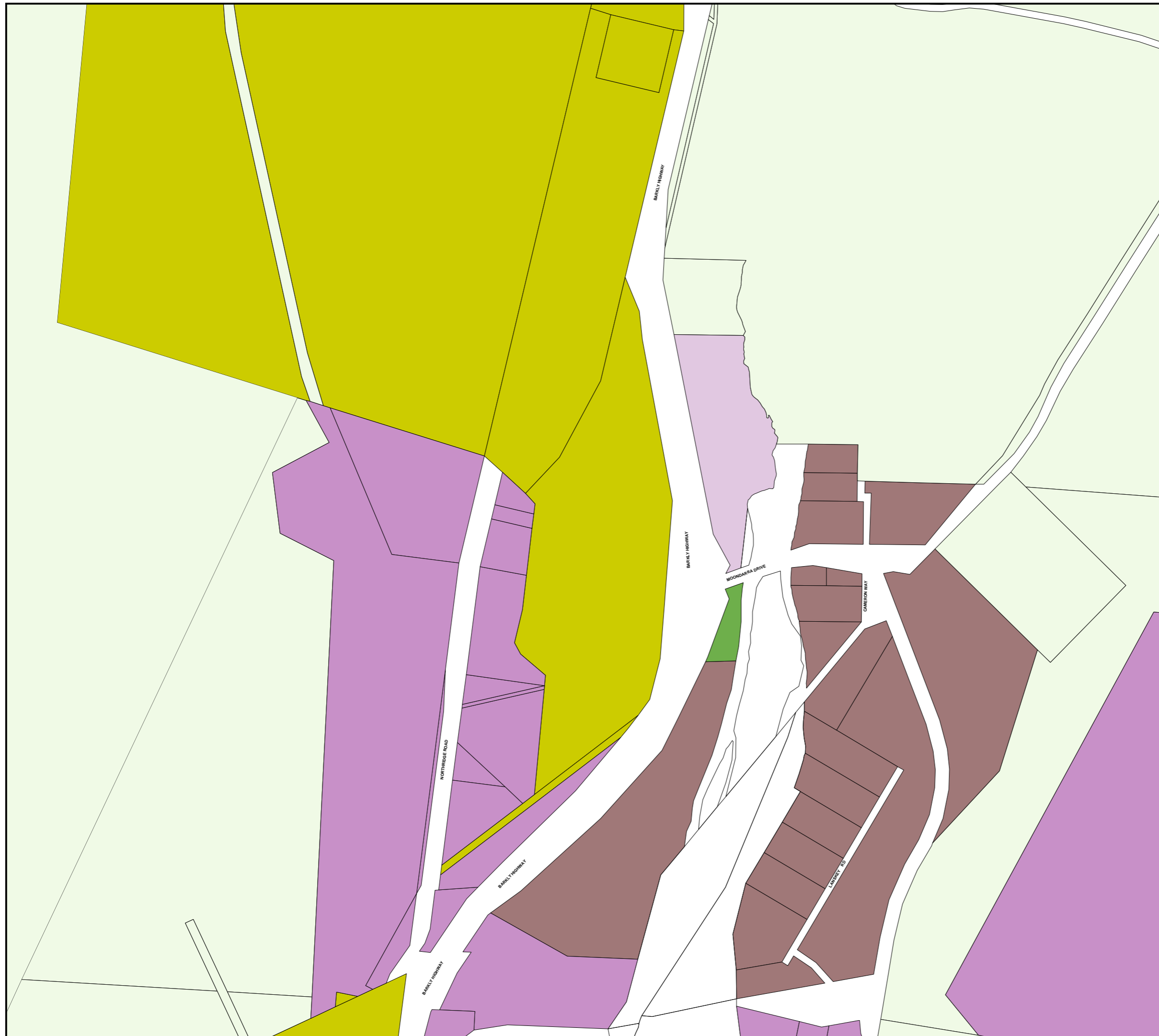
Approximate Scale @ A3 1:10,000



Print Date: 21/02/2020 Paper Size: A3 By: Mount Isa City Council



Zones Map ZM-02



**Mount Isa City Council
Zones
Map 3 (Sheet 3)**

Zones Legend

Level 1 zones

- Community Facilities
- Environmental Management and Conservation
- Local centre
- Low Impact Industry
- Medium Impact Industry
- Mixed Use
- Special industry
- Open Space
- Principal Centre
- Medium Density Residential
- Low Density Residential
- Rural
- Rural Residential
- Special purpose
- Sport and Recreation
- Township
- Cadastral Boundary
- Racehorse Stables Precinct

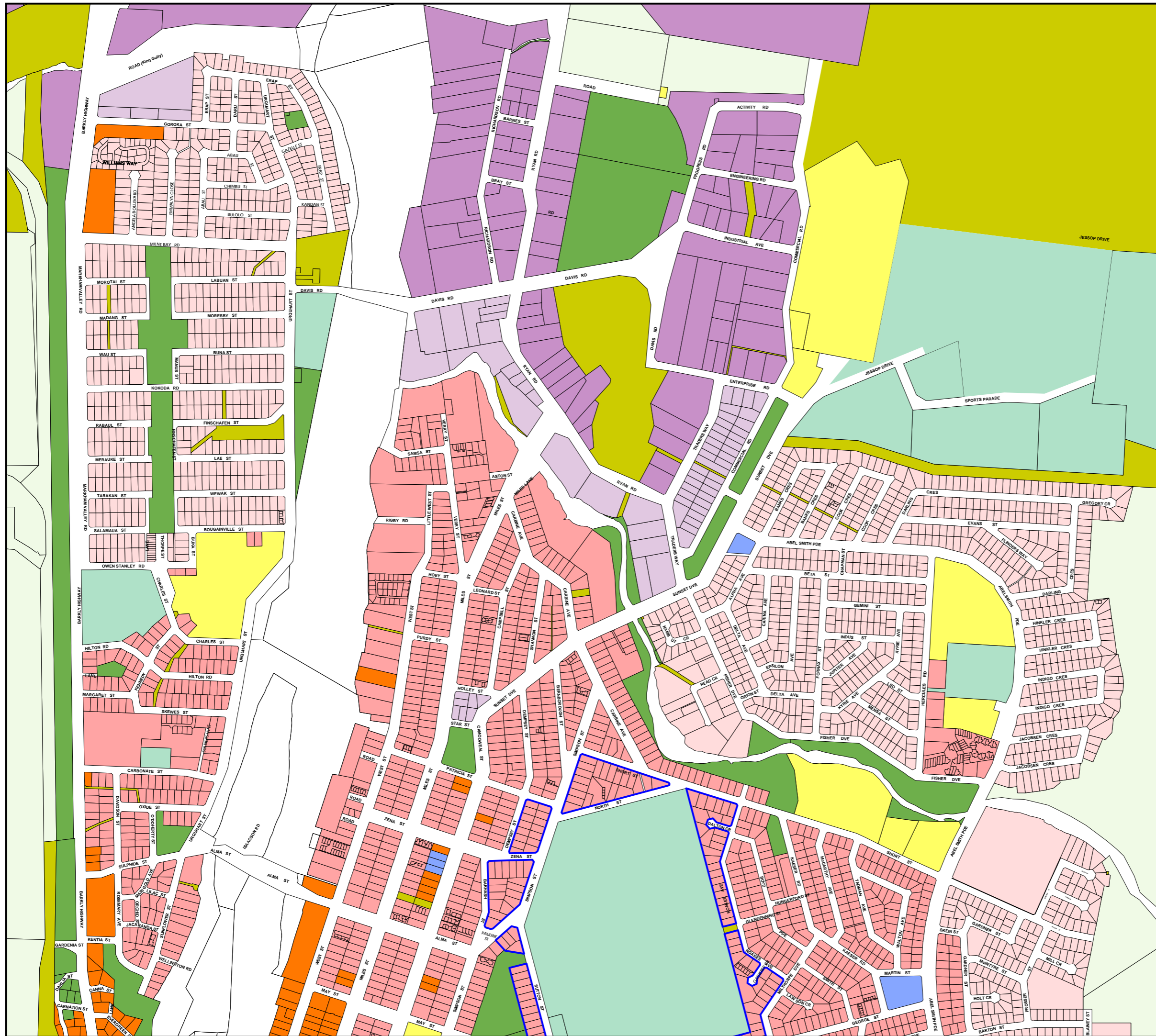
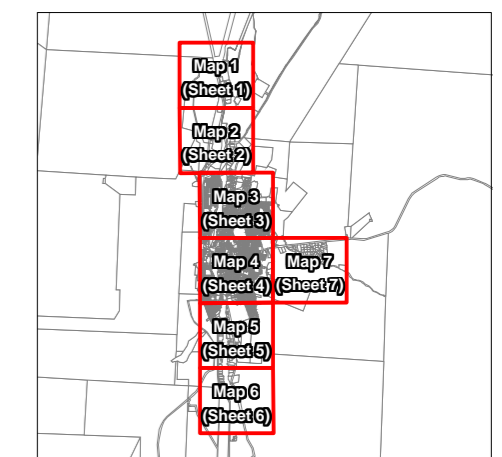
Disclaimer:
This information has been prepared for Mount Isa City Council internal purposes and for no other purpose. No statement is made about the accuracy or suitability of the information or use for any purpose (whether the purpose has been notified to Mount Isa City Council or not). While every care is taken to ensure the accuracy of this data, neither Mount Isa City Council nor the Department of Environment and Resource Management makes any representations or warranties about its accuracy, reliability, completeness or suitability for any particular purpose and disclaims all responsibility and all liability (including without limitation, liability in negligence) for all expenses, losses, damages (including indirect or consequential damage) and costs which you might incur as a result of the data being inaccurate or incomplete in any way or for any reason.
© The State of Queensland 2020
© Mount Isa City Council 2020.

Gazetted Date: 09/03/2020
QPP Version 4.0
Geocentric Datum of Australia 1994 (GDA94)

Approximate Scale @ A3 1:10,000

0 0.2 Kilometres 0.4 %

Print Date: 21/02/2020 Paper Size: A3 By: Mount Isa City Council




**Mount Isa City Council
Zones
Map 4 (Sheet 4)**

- Zones Legend**
- Level 1 zones**
- Community Facilities
 - Environmental Management and Conservation
 - Local centre
 - Low Impact Industry
 - Medium Impact Industry
 - Mixed Use
 - Special industry
 - Open Space
 - Principal Centre
 - Medium Density Residential
 - Low Density Residential
 - Rural
 - Rural Residential
 - Special purpose
 - Sport and Recreation
 - Township
 - Cadastral Boundary
 - Racehorse Stables Precinct

Disclaimer:
This information has been prepared for Mount Isa City Council internal purposes and for no other purpose. No statement is made about the accuracy or suitability of the information or use for any purpose (whether the purpose has been notified to Mount Isa City Council or not). While every care is taken to ensure the accuracy of this data, neither Mount Isa City Council nor the Department of Environment and Resource Management makes any representations or warranties about its accuracy, reliability, completeness or suitability for any particular purpose and disclaims all responsibility and all liability (including without limitation, liability in negligence) for all expenses, losses, damages (including indirect or consequential damage) and costs which you might incur as a result of the data being inaccurate or incomplete in any way or for any reason.
© The State of Queensland 2020
© Mount Isa City Council 2020.

Gazetted Date: 09/03/2020
QPP Version 4.0
Geocentric Datum of Australia 1994 (GDA94)
Approximate Scale @ A3 1:10,000

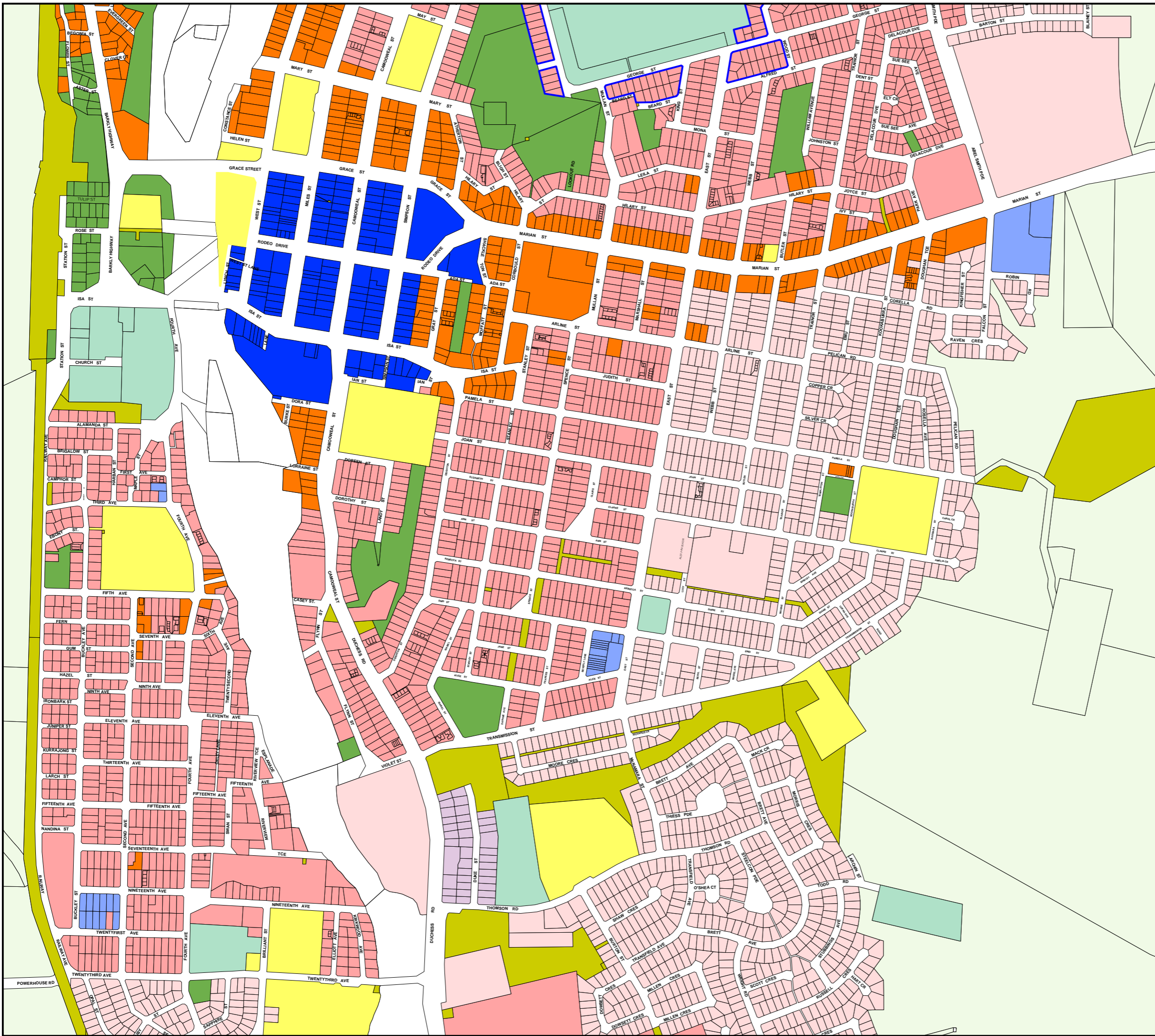
0 0.2 Kilometres 0.4 %



Print Date: 21/02/2020 Paper Size: A3 By: Mount Isa City Council



Zones Map ZM-04



**Mount Isa City Council
Zones
Map 5 (Sheet 5)**

- Zones Legend**
- Level 1 zones**
- Community Facilities
 - Environmental Management and Conservation
 - Local centre
 - Low Impact Industry
 - Medium Impact Industry
 - Mixed Use
 - Special industry
 - Open Space
 - Principal Centre
 - Medium Density Residential
 - Low Density Residential
 - Rural
 - Rural Residential
 - Special purpose
 - Sport and Recreation
 - Township
 - Cadastral Boundary
 - Racehorse Stables Precinct

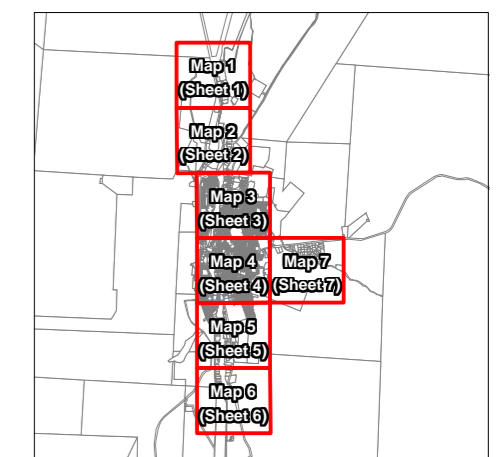
Disclaimer:
This information has been prepared for Mount Isa City Council internal purposes and for no other purpose. No statement is made about the accuracy or suitability of the information or use for any purpose (whether the purpose has been notified to Mount Isa City Council or not). While every care is taken to ensure the accuracy of this data, neither Mount Isa City Council nor the Department of Environment and Resource Management makes any representations or warranties about its accuracy, reliability, completeness or suitability for any particular purpose and disclaims all responsibility and all liability (including without limitation, liability in negligence) for all expenses, losses, damages (including indirect or consequential damage) and costs which you might incur as a result of the data being inaccurate or incomplete in any way or for any reason.
© The State of Queensland 2020
© Mount Isa City Council 2020.

Gazettal Date: 09/03/2020
QPP Version 4.0
Geocentric Datum of Australia 1994 (GDA94)

Approximate Scale @ A3 1:10,000





















Print Date: 21/02/2020 Paper Size: A3 By: Mount Isa City Council



**Mount Isa City Council
Zones
Map 6 (Sheet 6)**

Zones Legend

Level 1 zones

-  Community Facilities
-  Environmental Management and Conservation
-  Local centre
-  Low Impact Industry
-  Medium Impact Industry
-  Mixed Use
-  Special industry
-  Open Space
-  Principal Centre
-  Medium Density Residential
-  Low Density Residential
-  Rural
-  Rural Residential
-  Special purpose
-  Sport and Recreation
-  Township
-  Cadastral Boundary
-  Racehorse Stables Precinct

Disclaimer:
This information has been prepared for Mount Isa City Council internal purposes and for no other purpose. No statement is made about the accuracy or suitability of the information or use for any purpose (whether the purpose has been notified to Mount Isa City Council or not). While every care is taken to ensure the accuracy of this data, neither Mount Isa City Council nor the Department of Environment and Resource Management makes any representations or warranties about its accuracy, reliability, completeness or suitability for any particular purpose and disclaims all responsibility and all liability (including without limitation, liability in negligence) for all expenses, losses, damages (including indirect or consequential damage) and costs which you might incur as a result of the data being inaccurate or incomplete in any way or for any reason.
© The State of Queensland 2020
© Mount Isa City Council 2020.

Gazettal Date: 09/03/2020
QPP Version 4.0
Geocentric Datum of Australia 1994 (GDA94)

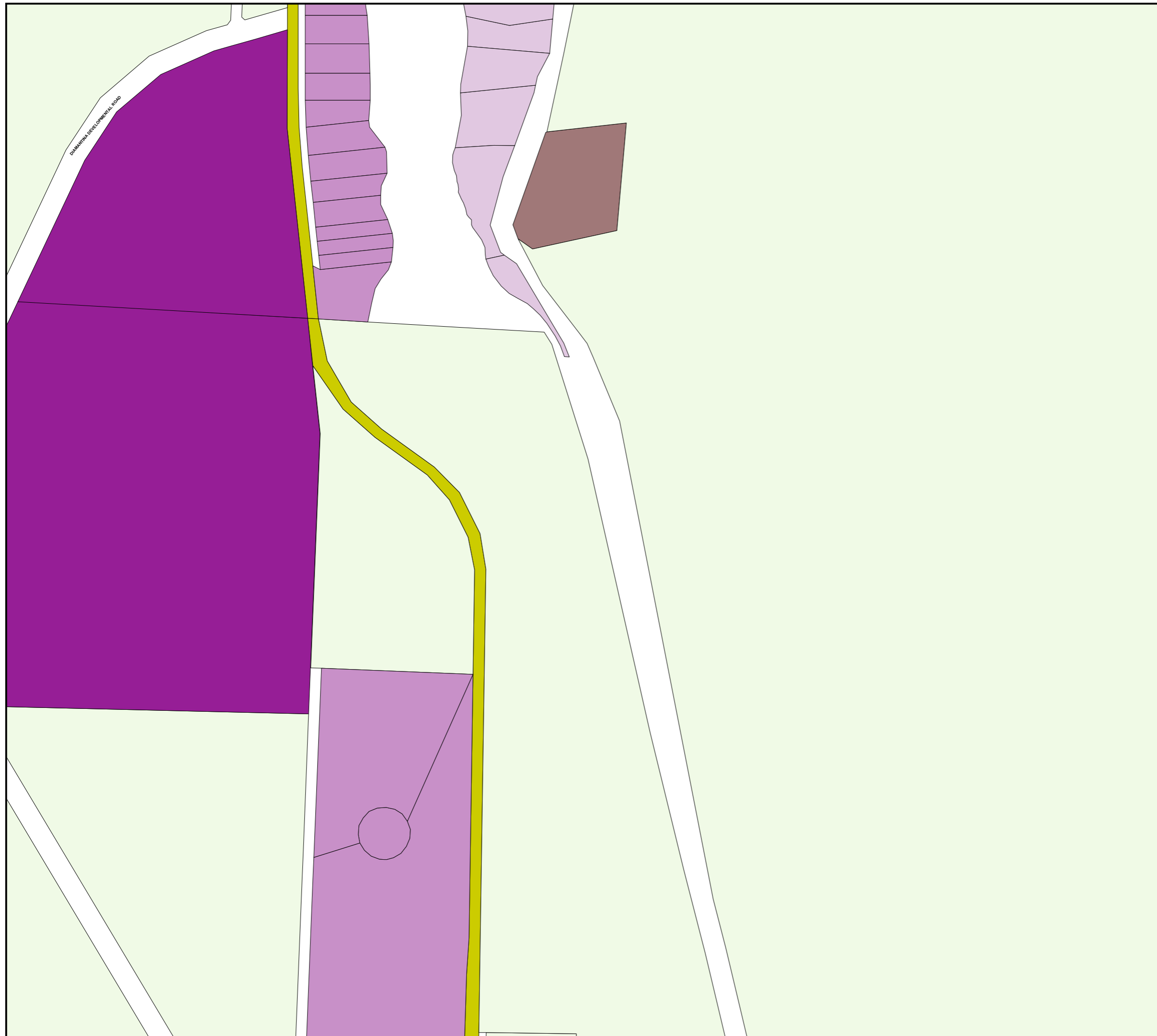
Approximate Scale @ A3 1:10,000



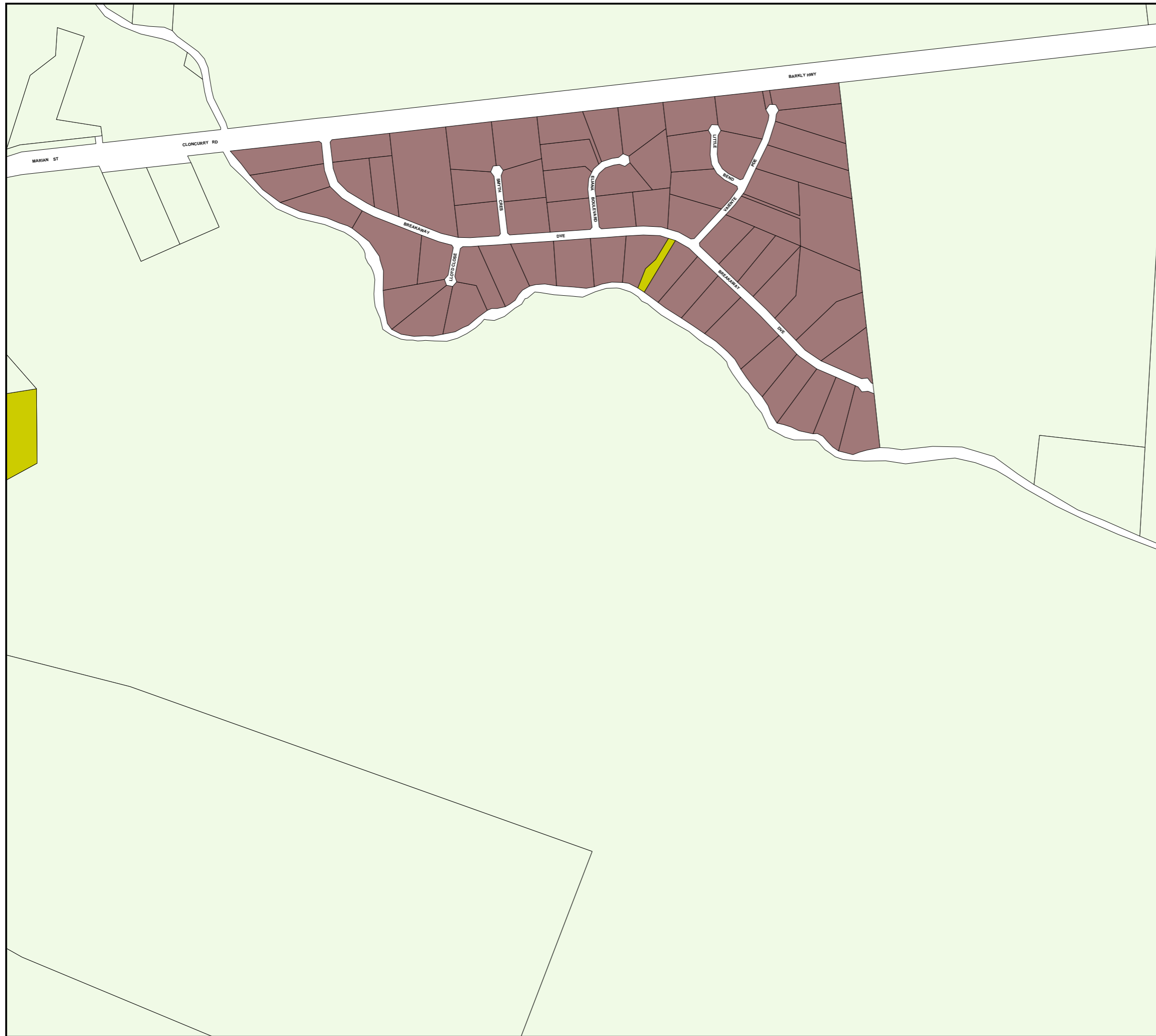
Print Date: 21/02/2020 Paper Size: A3 By: Mount Isa City Council



Zones Map ZM-06



**Mount Isa City Council
Zones
Map 7 (Sheet 7)**



Zones Legend

Level 1 zones

- Community Facilities
- Environmental Management and Conservation
- Local centre
- Low Impact Industry
- Medium Impact Industry
- Mixed Use
- Special industry
- Open Space
- Principal Centre
- Medium Density Residential
- Low Density Residential
- Rural
- Rural Residential
- Special purpose
- Sport and Recreation
- Township
- Cadastral Boundary
- Racehorse Stables Precinct

Disclaimer:
This information has been prepared for Mount Isa City Council internal purposes and for no other purpose. No statement is made about the accuracy or suitability of the information or use for any purpose (whether the purpose has been notified to Mount Isa City Council or not). While every care is taken to ensure the accuracy of this data, neither Mount Isa City Council nor the Department of Environment and Resource Management makes any representations or warranties about its accuracy, reliability, completeness or suitability for any particular purpose and disclaims all responsibility and all liability (including without limitation, liability in negligence) for all expenses, losses, damages (including indirect or consequential damage) and costs which you might incur as a result of the data being inaccurate or incomplete in any way or for any reason.
© The State of Queensland 2020
© Mount Isa City Council 2020.

Gazettal Date: 09/03/2020
QPP Version 4.0
Geocentric Datum of Australia 1994 (GDA94)

Approximate Scale @ A3 1:10,000



Print Date: 21/02/2020 Paper Size: A3 By: Mount Isa City Council



**Mount Isa City Council
Zones
Map 8 (Sheet 8)**

Zones Legend


Level 1 zones

- Community Facilities
- Environmental Management and Conservation
- Local centre
- Low Impact Industry
- Medium Impact Industry
- Mixed Use
- Special industry
- Open Space
- Principal Centre
- Medium Density Residential
- Low Density Residential
- Rural
- Rural Residential
- Special purpose
- Sport and Recreation
- Township
- Cadastral Boundary
- Racehorse Stables Precinct

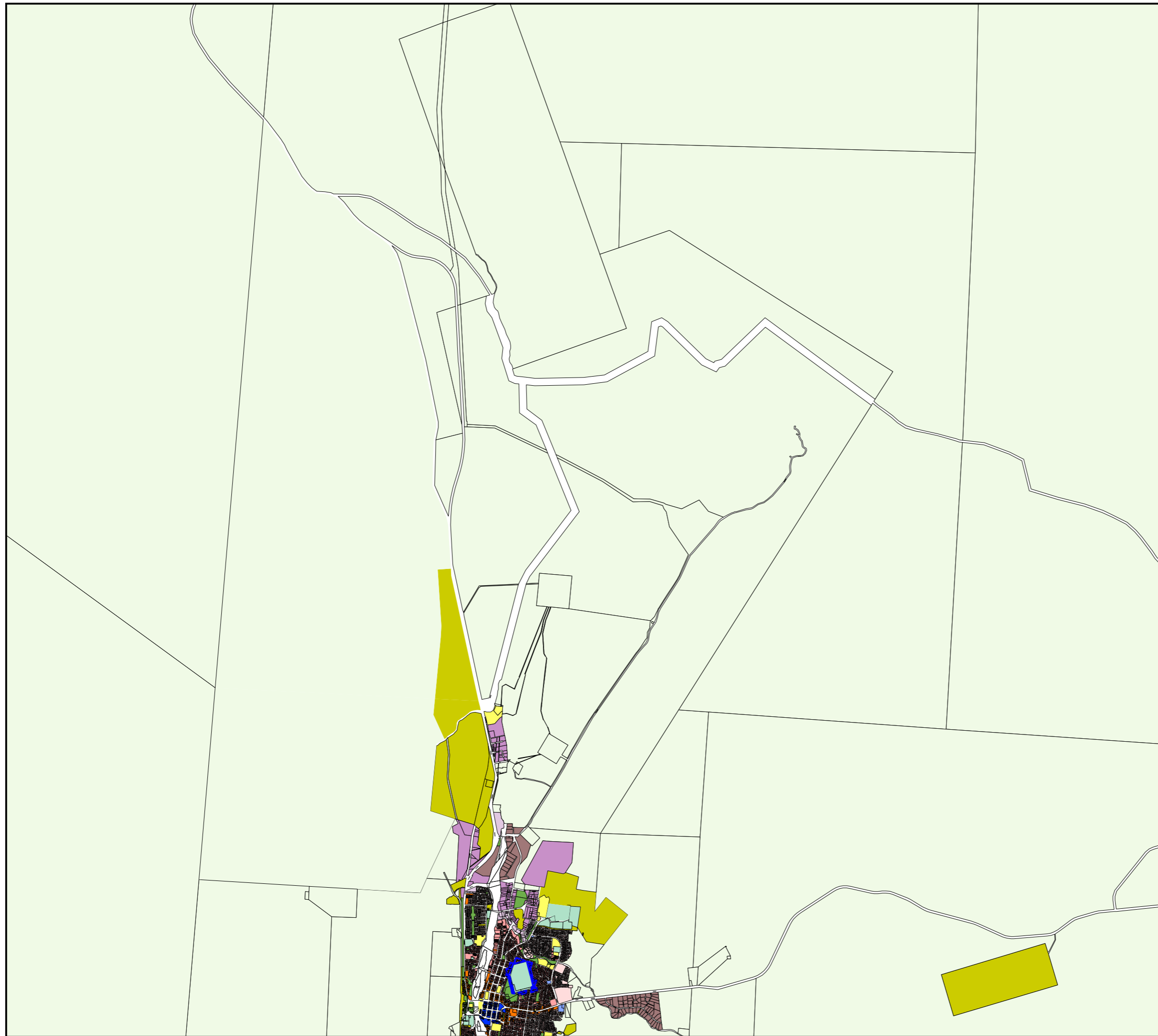
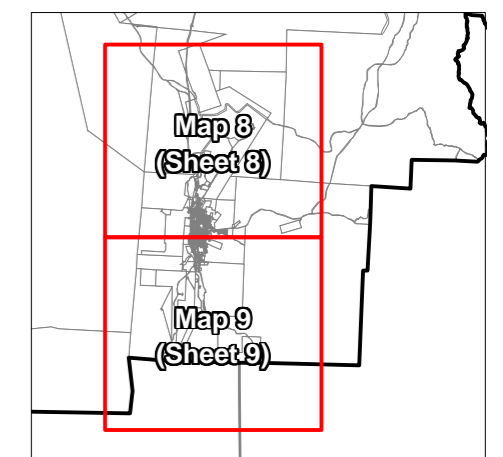
Disclaimer:
This information has been prepared for Mount Isa City Council internal purposes and for no other purpose. No statement is made about the accuracy or suitability of the information or use for any purpose (whether the purpose has been notified to Mount Isa City Council or not). While every care is taken to ensure the accuracy of this data, neither Mount Isa City Council nor the Department of Environment and Resource Management makes any representations or warranties about its accuracy, reliability, completeness or suitability for any particular purpose and disclaims all responsibility and all liability (including without limitation, liability in negligence) for all expenses, losses, damages (including indirect or consequential damage) and costs which you might incur as a result of the data being inaccurate or incomplete in any way or for any reason.
© The State of Queensland 2020
© Mount Isa City Council 2020.

Gazettal Date: 09/03/2020
QPP Version 4.0
Geocentric Datum of Australia 1994 (GDA94)

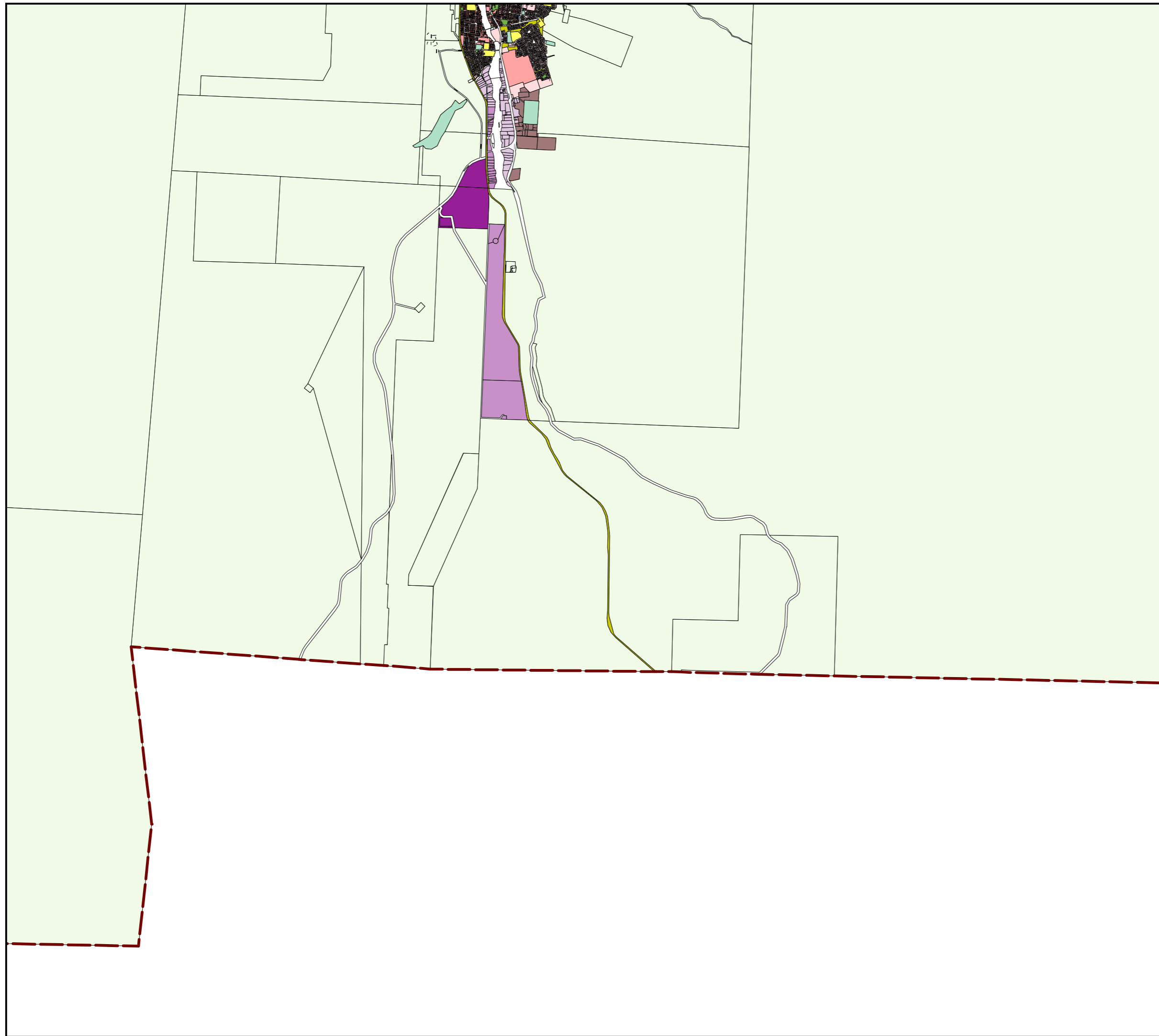
Approximate Scale @ A3 1:100,000



Print Date: 21/02/2020 Paper Size: A3 By: Mount Isa City Council





















**Mount Isa City Council
Zones
Map 9 (Sheet 9)**



Zones Legend

Level 1 zones

-  Community Facilities
-  Environmental Management and Conservation
-  Local centre
-  Low Impact Industry
-  Medium Impact Industry
-  Mixed Use
-  Special industry
-  Open Space
-  Principal Centre
-  Medium Density Residential
-  Low Density Residential
-  Rural
-  Rural Residential
-  Special purpose
-  Sport and Recreation
-  Township
-  Cadastral Boundary
-  Racehorse Stables Precinct

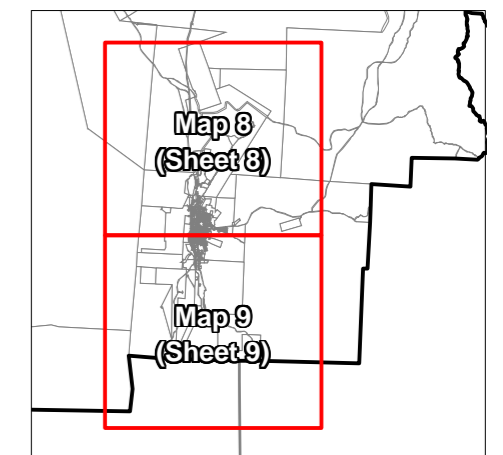
Disclaimer:
This information has been prepared for Mount Isa City Council internal purposes and for no other purpose. No statement is made about the accuracy or suitability of the information or use for any purpose (whether the purpose has been notified to Mount Isa City Council or not). While every care is taken to ensure the accuracy of this data, neither Mount Isa City Council nor the Department of Environment and Resource Management makes any representations or warranties about its accuracy, reliability, completeness or suitability for any particular purpose and disclaims all responsibility and all liability (including without limitation, liability in negligence) for all expenses, losses, damages (including indirect or consequential damage) and costs which you might incur as a result of the data being inaccurate or incomplete in any way or for any reason.
© The State of Queensland 2020
© Mount Isa City Council 2020.

Gazettal Date: 09/03/2020
QPP Version 4.0
Geocentric Datum of Australia 1994 (GDA94)

Approximate Scale @ A3 1:100,000



Print Date: 21/02/2020 Paper Size: A3 By: Mount Isa City Council



**Mount Isa City Council
Zones
Map 10 (Sheet 10)**


Zones Legend

- Level 1 zones**
- Community Facilities
 - Environmental Management and Conservation
 - Local centre
 - Low Impact Industry
 - Medium Impact Industry
 - Mixed Use
 - Special industry
 - Open Space
 - Principal Centre
 - Medium Density Residential
 - Low Density Residential
 - Rural
 - Rural Residential
 - Special purpose
 - Sport and Recreation
 - Township
 - Cadastral Boundary
 - Racehorse Stables Precinct

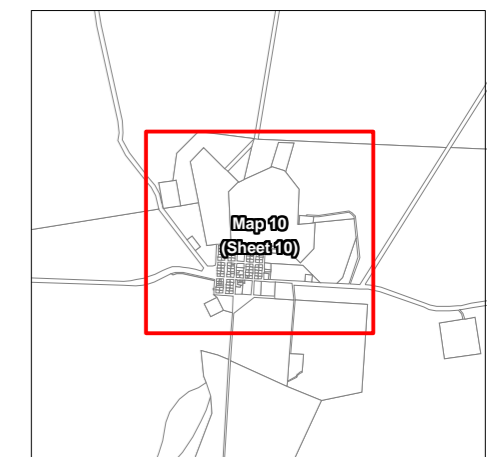
Disclaimer:
This information has been prepared for Mount Isa City Council internal purposes and for no other purpose. No statement is made about the accuracy or suitability of the information or use for any purpose (whether the purpose has been notified to Mount Isa City Council or not). While every care is taken to ensure the accuracy of this data, neither Mount Isa City Council nor the Department of Environment and Resource Management makes any representations or warranties about its accuracy, reliability, completeness or suitability for any particular purpose and disclaims all responsibility and all liability (including without limitation, liability in negligence) for all expenses, losses, damages (including indirect or consequential damage) and costs which you might incur as a result of the data being inaccurate or incomplete in any way or for any reason.
© The State of Queensland 2020
© Mount Isa City Council 2020.

Gazettal Date: 09/03/2020
QPP Version 4.0
Geocentric Datum of Australia 1994 (GDA94)

Approximate Scale @ A3 1:10,000





















Print Date: 21/02/2020 Paper Size: A3 By: Mount Isa City Council



**Mount Isa City Council
Zones
Map 11 (Sheet 11)**

Zones Legend

Level 1 zones

-  Community Facilities
-  Environmental Management and Conservation
-  Local centre
-  Low Impact Industry
-  Medium Impact Industry
-  Mixed Use
-  Special industry
-  Open Space
-  Principal Centre
-  Medium Density Residential
-  Low Density Residential
-  Rural
-  Rural Residential
-  Special purpose
-  Sport and Recreation
-  Township
-  Cadastral Boundary
-  Racehorse Stables Precinct

Disclaimer:
This information has been prepared for Mount Isa City Council internal purposes and for no other purpose. No statement is made about the accuracy or suitability of the information or use for any purpose (whether the purpose has been notified to Mount Isa City Council or not). While every care is taken to ensure the accuracy of this data, neither Mount Isa City Council nor the Department of Environment and Resource Management makes any representations or warranties about its accuracy, reliability, completeness or suitability for any particular purpose and disclaims all responsibility and all liability (including without limitation, liability in negligence) for all expenses, losses, damages (including indirect or consequential damage) and costs which you might incur as a result of the data being inaccurate or incomplete in any way or for any reason.
© The State of Queensland 2020
© Mount Isa City Council 2020.

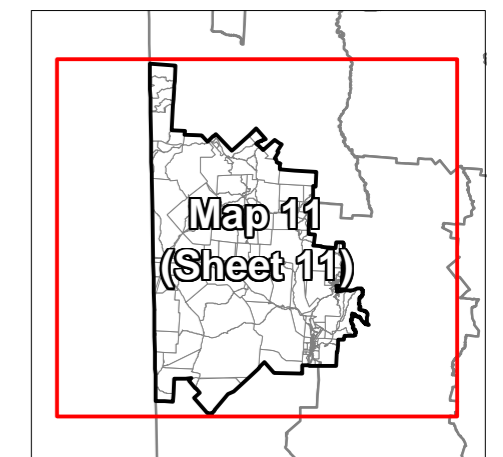
Gazettal Date: 09/03/2020
QPP Version 4.0
Geocentric Datum of Australia 1994 (GDA94)

Approximate Scale @ A3 1:1,250,000

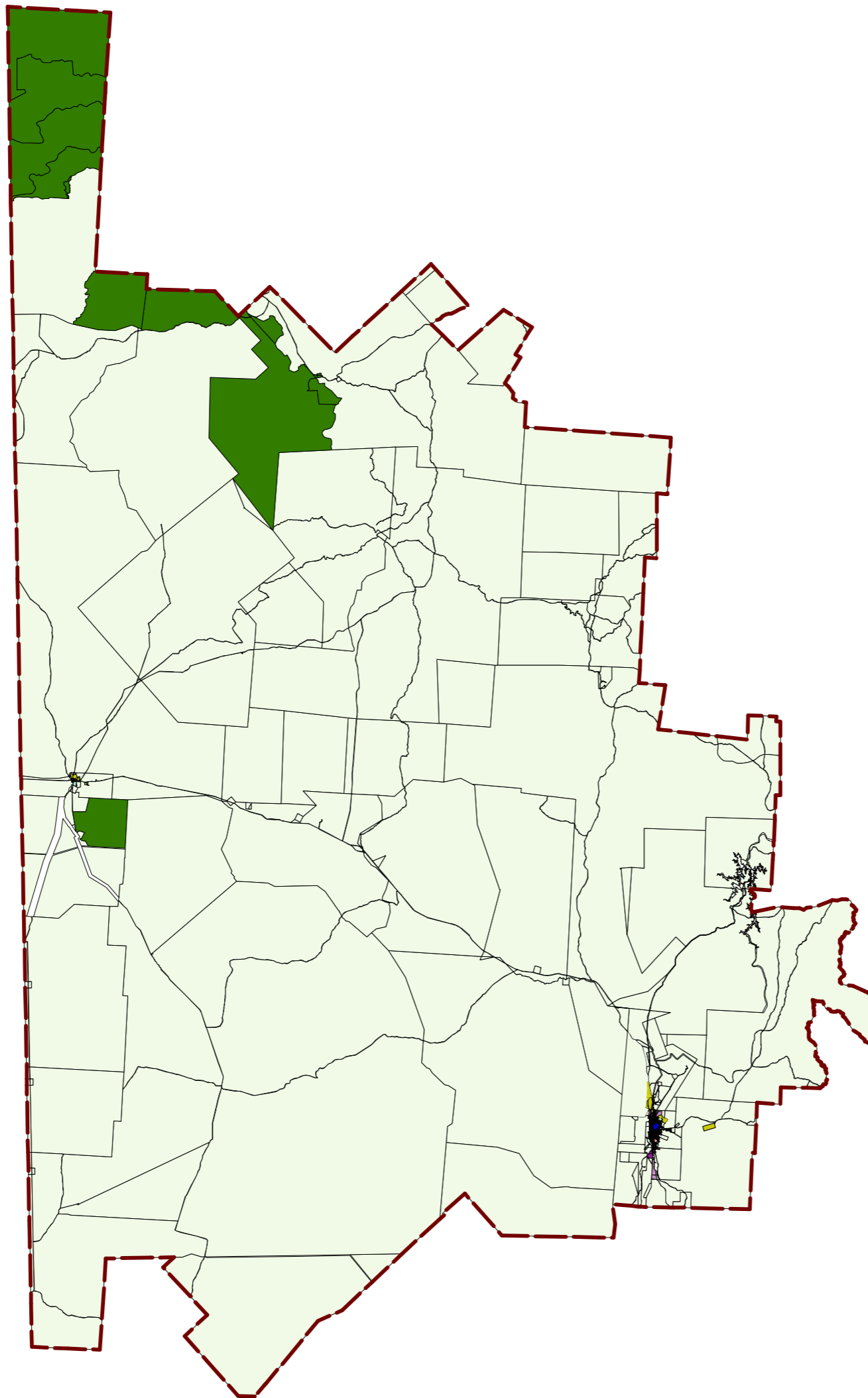
0 25 50 Kilometres %



Print Date: 21/02/2020 Paper Size: A3 By: Mount Isa City Council









Zones Map ZM-11




**Mount Isa City Council
Local Plan - Mount Isa Airport
Map 1 (Sheet 1)**

Legend

-  Mount Isa Airport
-  Western Airport Precinct
-  Tourist & Recreational Precinct
-  Airport Operations Precinct
-  Commercial & Low Impact Industry Precinct
-  Aircraft Manoeuvring Precinct

Cadastre

-  Cadastre



Disclaimer:
This information has been prepared for Mount Isa City Council internal purposes and for no other purpose. No statement is made about the accuracy or suitability of the information or use for any purpose (whether the purpose has been notified to Mount Isa City Council or not). While every care is taken to ensure the accuracy of this data, neither Mount Isa City Council nor the Department of Environment and Resource Management makes any representations or warranties about its accuracy, reliability, completeness or suitability for any particular purpose and disclaims all responsibility and all liability (including without limitation, liability in negligence) for all expenses, losses, damages (including indirect or consequential damage) and costs which you might incur as a result of the data being inaccurate or incomplete in any way or for any reason.
© The State of Queensland 2020
© Mount Isa City Council 2020.

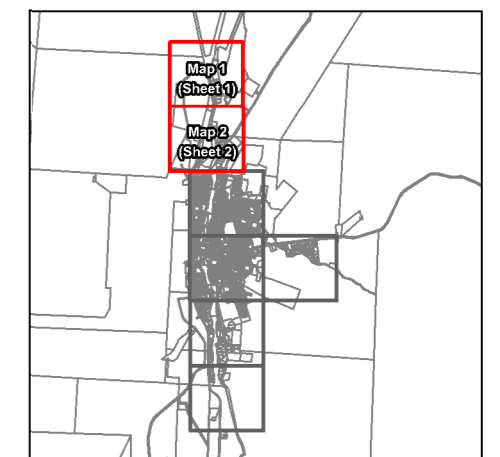
Gazettal Date: 09/03/2020
CPP Version 4.0
Geocentric Datum of Australia 1994 (GDA94)

Approximate Scale @ A3 1:10,000

0 0.2 Kilometres 0.4









Print Date: 21/02/2020 Paper Size: A3 By: Mount Isa City Council




**Mount Isa City Council
Local Plan - Mount Isa Airport
Map 2 (Sheet 2)**

Legend

-  Mount Isa Airport
-  Western Airport Precinct
-  Tourist & Recreational Precinct
-  Airport Operations Precinct
-  Commercial & Low Impact Industry Precinct
-  Aircraft Manoeuvring Precinct

Cadastre

-  Cadastre

Disclaimer:
This information has been prepared for Mount Isa City Council internal purposes and for no other purpose. No statement is made about the accuracy or suitability of the information or use for any purpose (whether the purpose has been notified to Mount Isa City Council or not). While every care is taken to ensure the accuracy of this data, neither Mount Isa City Council nor the Department of Environment and Resource Management makes any representations or warranties about its accuracy, reliability, completeness or suitability for any particular purpose and disclaims all responsibility and all liability (including without limitation, liability in negligence) for all expenses, losses, damages (including indirect or consequential damage) and costs which you might incur as a result of the data being inaccurate or incomplete in any way or for any reason.
© The State of Queensland 2020
© Mount Isa City Council 2020.

Gazettal Date: 09/03/2020
CPP Version 4.0
Geocentric Datum of Australia 1994 (GDA94)

Approximate Scale @ A3 1:10,000

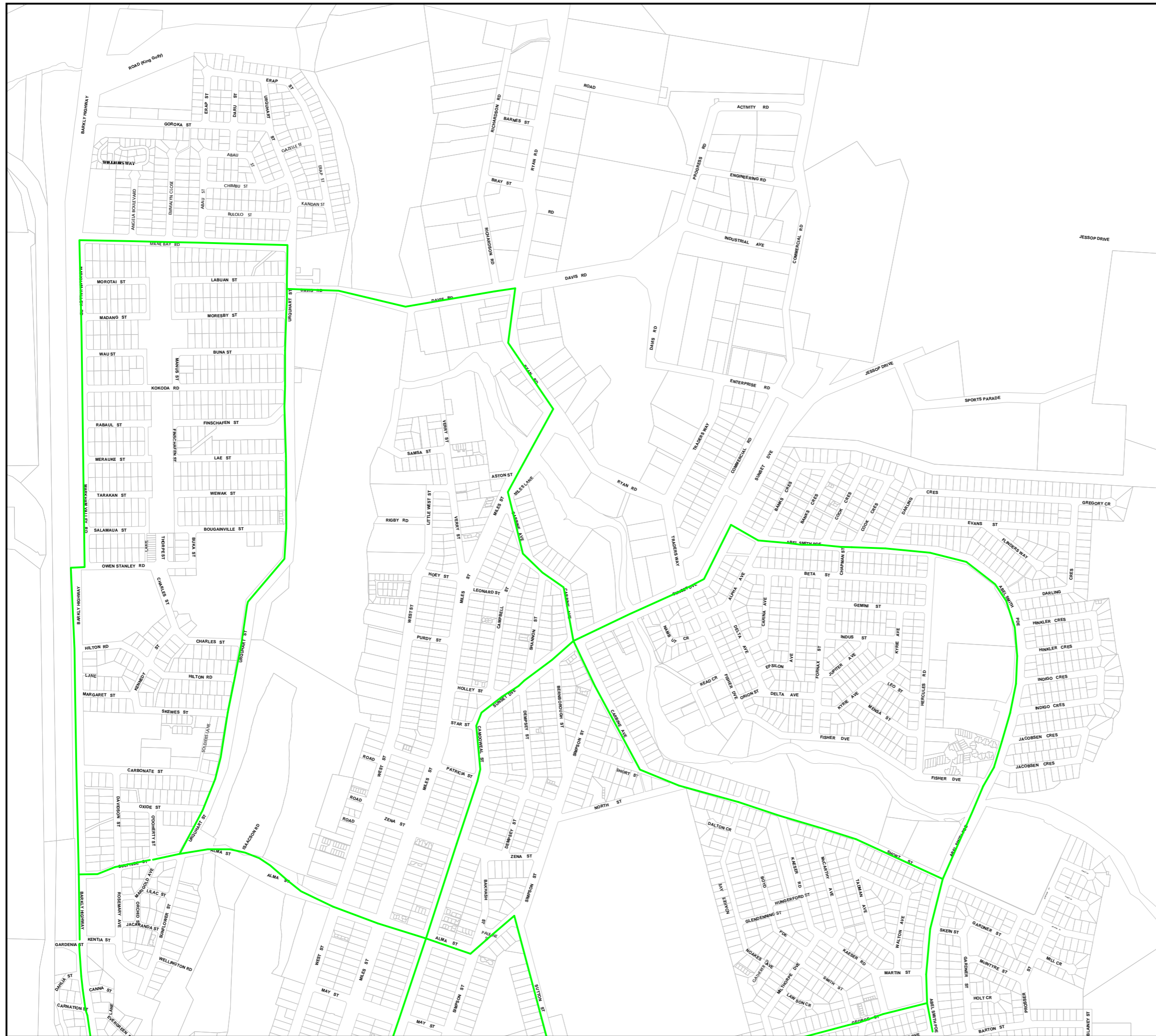
0 0.2 Kilometres 0.4



Print Date: 21/02/2020 Paper Size: A3 By: Mount Isa City Council



**Mount Isa City Council
Overlay - Bicycle Network
Map 1 (Sheet 3)**



Legend

- Principal Cycle Network Path
- Future Principal Cycle Network Path
- General**
- Cadastre

Disclaimer:
This information has been prepared for Mount Isa City Council internal purposes and for no other purpose. No statement is made about the accuracy or suitability of the information or use for any purpose (whether the purpose has been notified to Mount Isa City Council or not). While every care is taken to ensure the accuracy of this data, neither Mount Isa City Council nor the Department of Environment and Resource Management makes any representations or warranties about its accuracy, reliability, completeness or suitability for any particular purpose and disclaims all responsibility and all liability (including without limitation, liability in negligence) for all expenses, losses, damages (including indirect or consequential damage) and costs which you might incur as a result of the data being inaccurate or incomplete in any way or for any reason.
© The State of Queensland 2020
© Mount Isa City Council 2020.

Gazettal Date: 09/03/2020
QPP Version 4.0
Geocentric Datum of Australia 1994 (GDA94)




Approximate Scale @ A3 1:10,000
0 0.2 Kilometres 0.4

Print Date: 21/02/2020 Paper Size: A3 By: Mount Isa City Council



Mount Isa City Council Overlay - Bicycle Network Map 2 (Sheet 4)

Legend

-  Principal Cycle Network Path
-  Future Principal Cycle Network Path
- General**
-  Cadastre

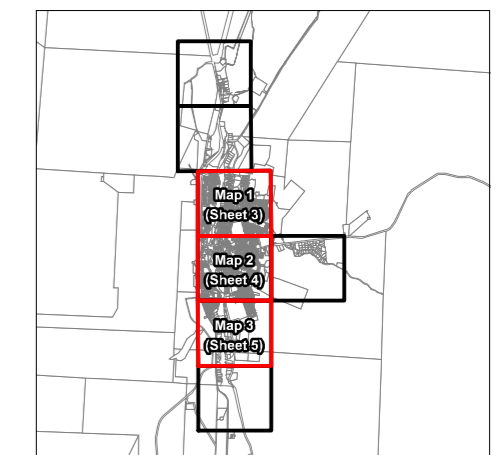
Disclaimer:
This information has been prepared for Mount Isa City Council internal purposes and for no other purpose. No statement is made about the accuracy or suitability of the information or use for any purpose (whether the purpose has been notified to Mount Isa City Council or not). While every care is taken to ensure the accuracy of this data, neither Mount Isa City Council nor the Department of Environment and Resource Management makes any representations or warranties about its accuracy, reliability, completeness or suitability for any particular purpose and disclaims all responsibility and all liability (including without limitation, liability in negligence) for all expenses, losses, damages (including indirect or consequential damage) and costs which you might incur as a result of the data being inaccurate or incomplete in any way or for any reason.
© The State of Queensland 2020
© Mount Isa City Council 2020.

Gazettal Date: 09/03/2020
QPP Version 4.0
Geocentric Datum of Australia 1994 (GDA94)

Approximate Scale @ A3 1:10,000
0 0.2 Kilometres 0.4



Print Date: 21/02/2020 Paper Size: A3 By: Mount Isa City Council



**Mount Isa City Council
Overlay - Bicycle Network
Map 3 (Sheet 5)**



Legend

- Principal Cycle Network Path
- Future Principal Cycle Network Path
- General**
- Cadastre

Disclaimer:
This information has been prepared for Mount Isa City Council internal purposes and for no other purpose. No statement is made about the accuracy or suitability of the information or use for any purpose (whether the purpose has been notified to Mount Isa City Council or not). While every care is taken to ensure the accuracy of this data, neither Mount Isa City Council nor the Department of Environment and Resource Management makes any representations or warranties about its accuracy, reliability, completeness or suitability for any particular purpose and disclaims all responsibility and all liability (including without limitation, liability in negligence) for all expenses, losses, damages (including indirect or consequential damage) and costs which you might incur as a result of the data being inaccurate or incomplete in any way or for any reason.
© The State of Queensland 2020
© Mount Isa City Council 2020.

Gazettal Date: 09/03/2020
QPP Version 4.0
Geocentric Datum of Australia 1994 (GDA94)

Approximate Scale @ A3 1:10,000
0 0.2 Kilometres 0.4







Print Date: 21/02/2020 Paper Size: A3 By: Mount Isa City Council





**Mount Isa City Council
Overlay - Extractive Resources
Map 1 (Sheet 8)**

Legend


-  Transport Route
-  Resource Processing Area
-  Separation Area
-  Transport Route Separation Area

Cadastre

-  Cadastre
-  Mount Isa Local Government Boundary

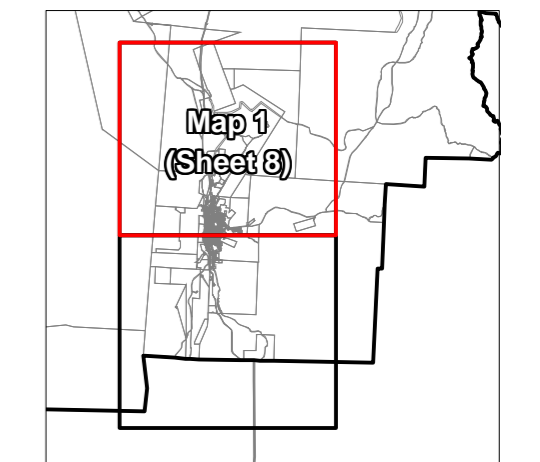
Disclaimer:
This information has been prepared for Mount Isa City Council internal purposes and for no other purpose. No statement is made about the accuracy or suitability of the information or use for any purpose (whether the purpose has been notified to Mount Isa City Council or not). While every care is taken to ensure the accuracy of this data, neither Mount Isa City Council nor the Department of Environment and Resource Management makes any representations or warranties about its accuracy, reliability, completeness or suitability for any particular purpose and disclaims all responsibility and all liability (including without limitation, liability in negligence) for all expenses, losses, damages (including indirect or consequential damage) and costs which you might incur as a result of the data being inaccurate or incomplete in any way or for any reason.
© The State of Queensland 2020
© Mount Isa City Council 2020.

Gazettal Date: 09/03/2020
QPP Version 4.0
Geocentric Datum of Australia 1994 (GDA94)
Approximate Scale @ A3 1:10,000




%

Print Date: 21/02/2020 Paper Size: A3 By: Mount Isa City Council




**Mount Isa City Council
Overlay - Flood Hazard
Map 1 (Sheet 2)**

Legend

 1 in 100 year ARI

General

 Cadastre

Note: Water surface levels and depths can be obtained for individual allotments from Mount Isa City Council.

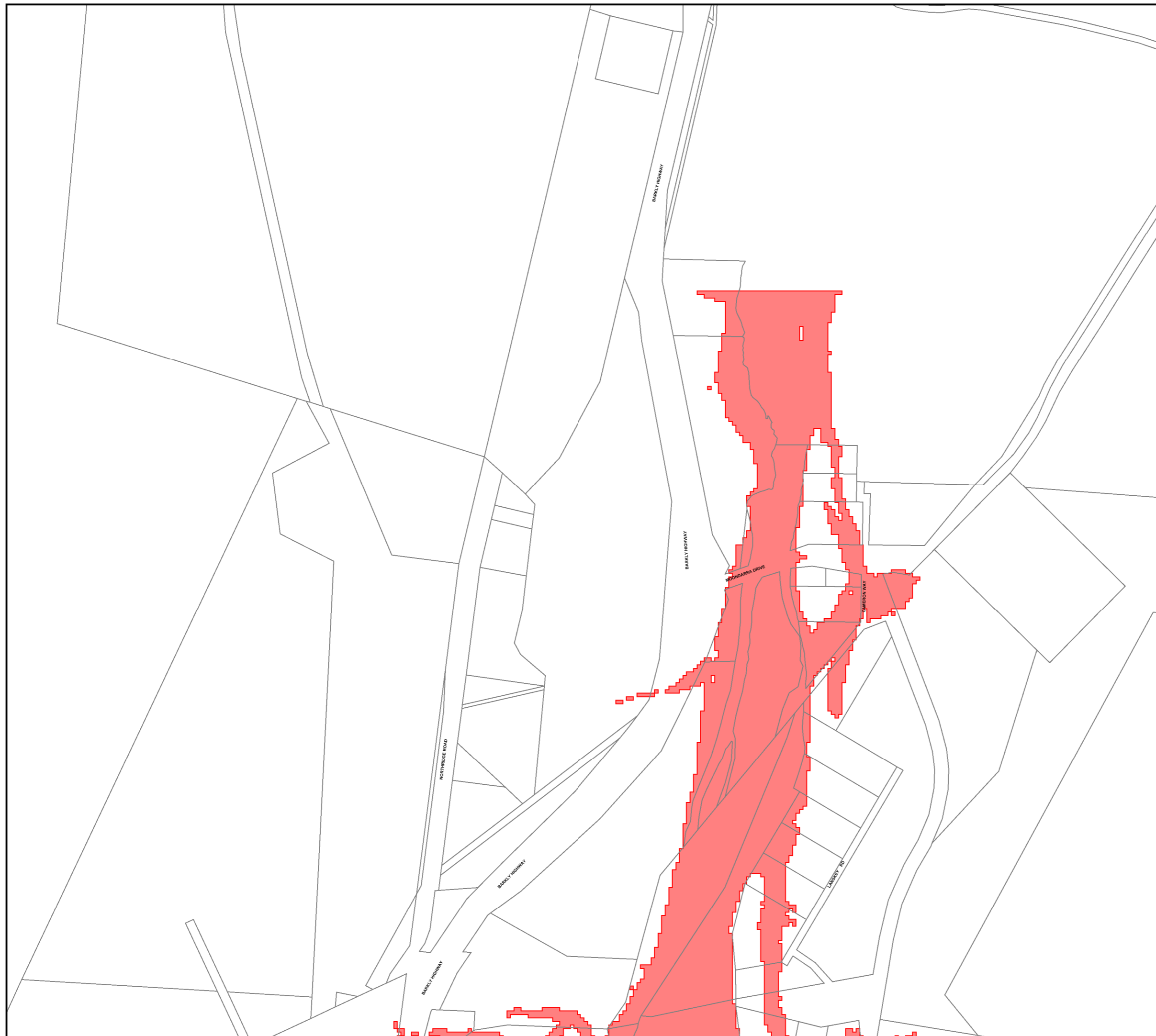
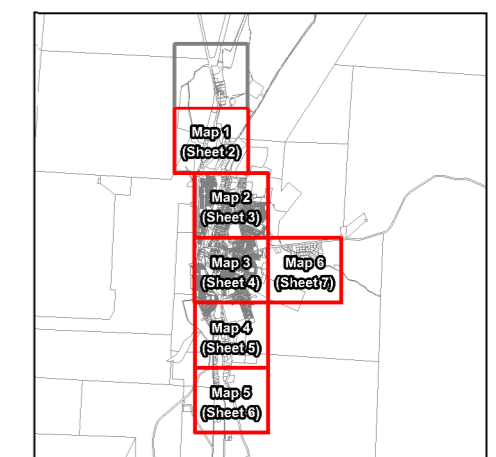
Disclaimer:
This information has been prepared for Mount Isa City Council internal purposes and for no other purpose. No statement is made about the accuracy or suitability of the information or use for any purpose (whether the purpose has been notified to Mount Isa City Council or not). While every care is taken to ensure the accuracy of this data, neither Mount Isa City Council nor the Department of Environment and Resource Management makes any representations or warranties about its accuracy, reliability, completeness or suitability for any particular purpose and disclaims all responsibility and all liability (including without limitation, liability in negligence) for all expenses, losses, damages (including indirect or consequential damage) and costs which you might incur as a result of the data being inaccurate or incomplete in any way or for any reason.
© The State of Queensland 2020
© Mount Isa City Council 2020.

Gazettal Date: 09/03/2020
QPP Version 4.0
Geocentric Datum of Australia 1994 (GDA94)

Approximate Scale @ A3 1:10,000
0 0.2 Kilometres 0.4



Print Date: 21/02/2020 Paper Size: A3 By: Mount Isa City Council



Mount Isa City Council Overlay - Flood Hazard Map 2 (Sheet 3)



Legend

1 in 100 year ARI

General

Cadastre

Note: Water surface levels and depths can be obtained for individual allotments from Mount Isa City Council.

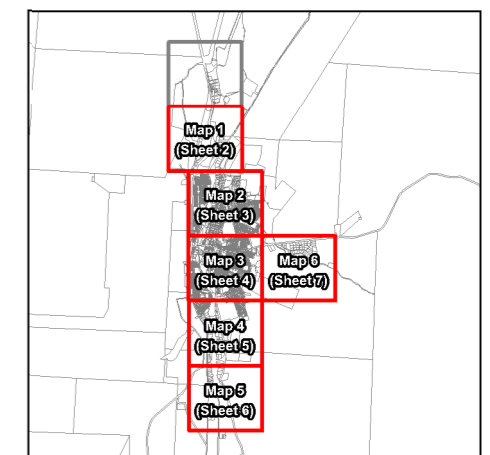
Disclaimer:
This information has been prepared for Mount Isa City Council internal purposes and for no other purpose. No statement is made about the accuracy or suitability of the information or use for any purpose (whether the purpose has been notified to Mount Isa City Council or not). While every care is taken to ensure the accuracy of this data, neither Mount Isa City Council nor the Department of Environment and Resource Management makes any representations or warranties about its accuracy, reliability, completeness or suitability for any particular purpose and disclaims all responsibility and all liability (including without limitation, liability in negligence) for all expenses, losses, damages (including indirect or consequential damage) and costs which you might incur as a result of the data being inaccurate or incomplete in any way or for any reason.
© The State of Queensland 2020
© Mount Isa City Council 2020.

Gazettal Date: 09/03/2020
QPP Version 4.0
Geocentric Datum of Australia 1994 (GDA94)

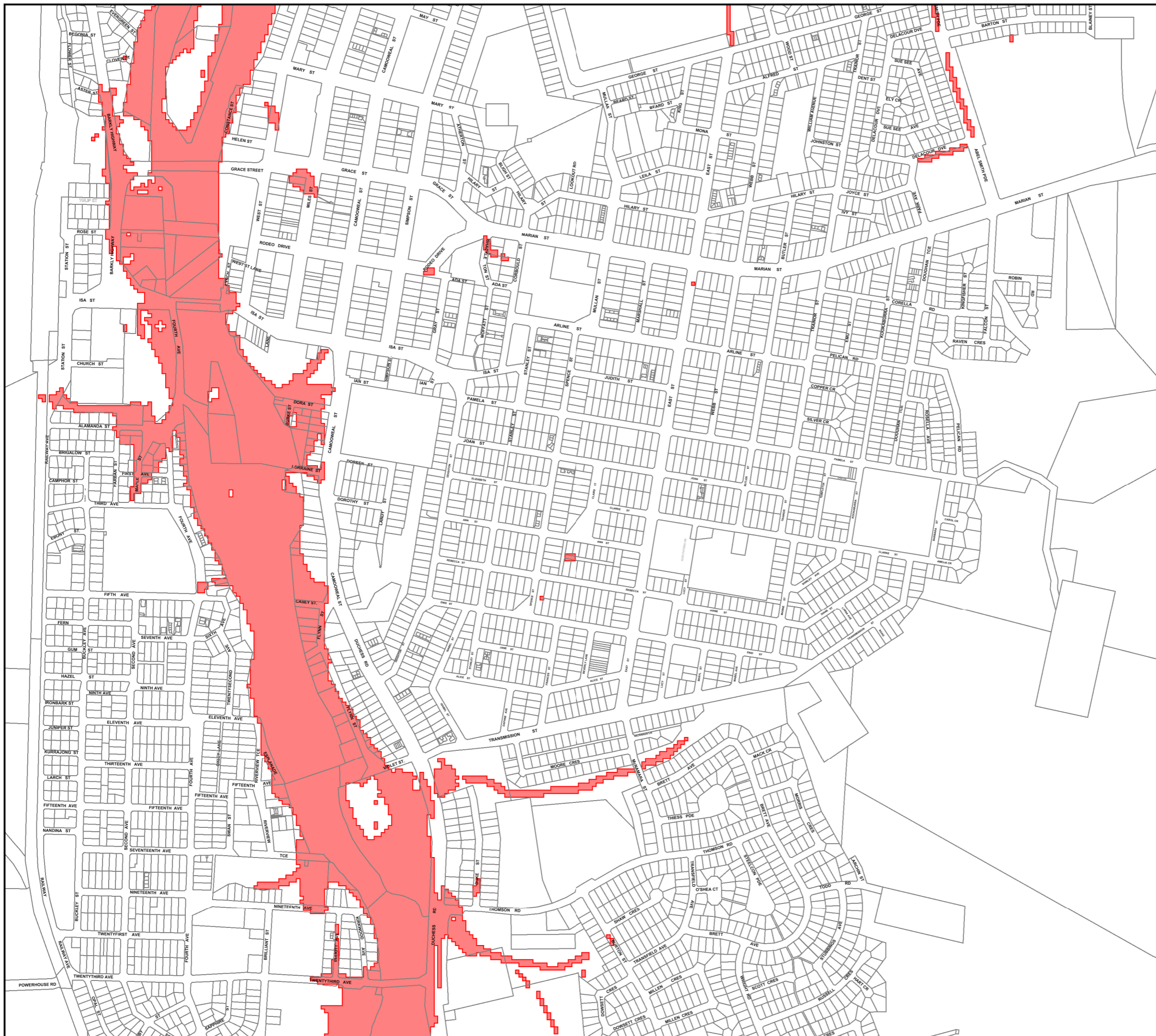
Approximate Scale @ A3 1:10,000
0 0.2 Kilometres 0.4



Print Date: 21/02/2020 Paper Size: A3 By: Mount Isa City Council



Mount Isa City Council Overlay - Flood Hazard Map 3 (Sheet 4)



- Legend**
- 1 in 100 year ARI
 - General**
 - Cadastre

Note: Water surface levels and depths can be obtained for individual allotments from Mount Isa City Council.

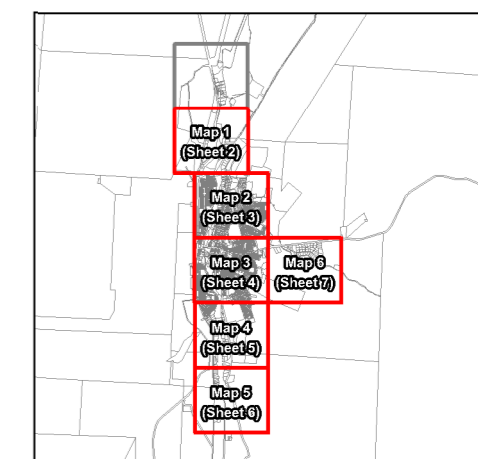
Disclaimer:
This information has been prepared for Mount Isa City Council internal purposes and for no other purpose. No statement is made about the accuracy or suitability of the information or use for any purpose (whether the purpose has been notified to Mount Isa City Council or not). While every care is taken to ensure the accuracy of this data, neither Mount Isa City Council nor the Department of Environment and Resource Management makes any representations or warranties about its accuracy, reliability, completeness or suitability for any particular purpose and disclaims all responsibility and all liability (including without limitation, liability in negligence) for all expenses, losses, damages (including indirect or consequential damage) and costs which you might incur as a result of the data being inaccurate or incomplete in any way or for any reason.
© The State of Queensland 2020
© Mount Isa City Council 2020.

Gazettal Date: 09/03/2020
QPP Version 4.0
Geocentric Datum of Australia 1994 (GDA94)


Approximate Scale @ A3 1:10,000
0 0.2 Kilometres 0.4



Print Date: 21/02/2020 Paper Size: A3 By: Mount Isa City Council



Mount Isa City Council Overlay - Flood Hazard Map 4 (Sheet 5)

Legend
 1 in 100 year ARI

General
 Cadastre

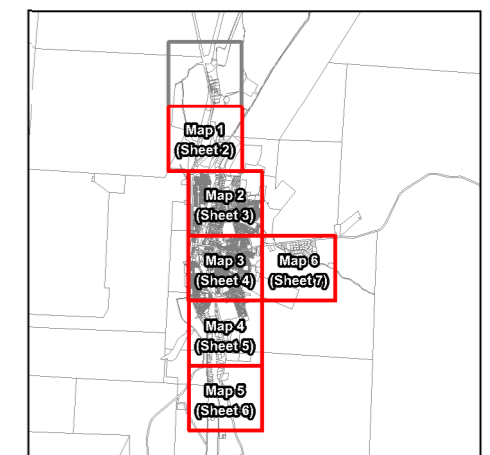
**Note: Water surface levels and depths
can be obtained for individual
allotments from Mount Isa City Council.**

Disclaimer:
This information has been prepared for Mount Isa City Council internal purposes and for no other purpose. No statement is made about the accuracy or suitability of the information or use for any purpose (whether the purpose has been notified to Mount Isa City Council or not). While every care is taken to ensure the accuracy of this data, neither Mount Isa City Council nor the Department of Environment and Resource Management makes any representations or warranties about its accuracy, reliability, completeness or suitability for any particular purpose and disclaims all responsibility and all liability (including without limitation, liability in negligence) for all expenses, losses, damages (including indirect or consequential damage) and costs which you might incur as a result of the data being inaccurate or incomplete in any way or for any reason.
© The State of Queensland 2020
© Mount Isa City Council 2020.

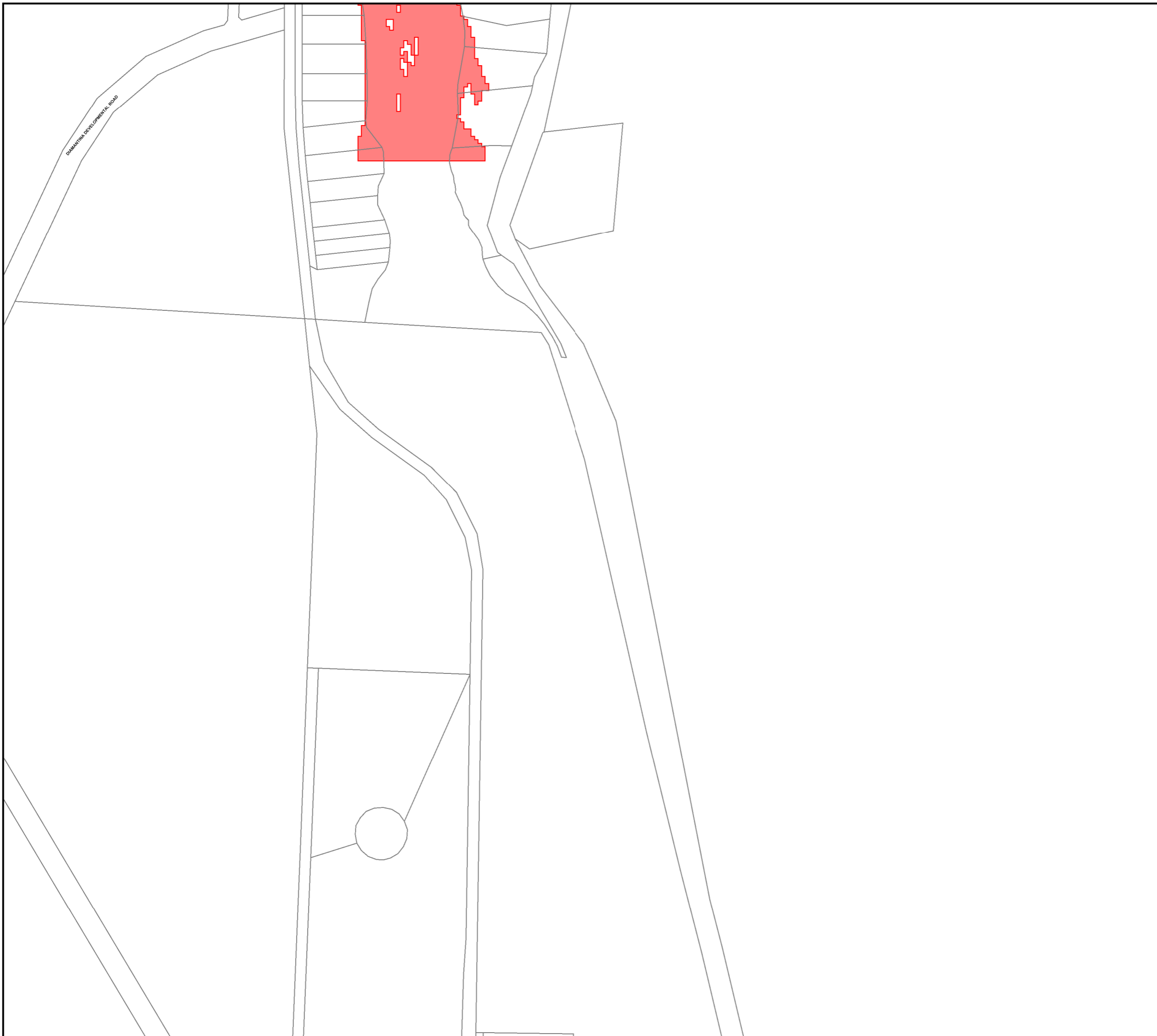
Gazettal Date: 09/03/2020
QPP Version 4.0
Geocentric Datum of Australia 1994 (GDA94)

Approximate Scale @ A3 1:10,000
0 0.2 Kilometres 0.4


Print Date: 21/02/2020 Paper Size: A3 By: Mount Isa City Council



**Mount Isa City Council
Overlay - Flood Hazard
Map 5 (Sheet 6)**



Legend

 1 in 100 year ARI

General

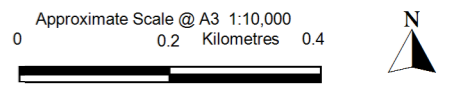
 Cadastre

**Note: Water surface levels and depths
can be obtained for individual
allotments from Mount Isa City Council.**

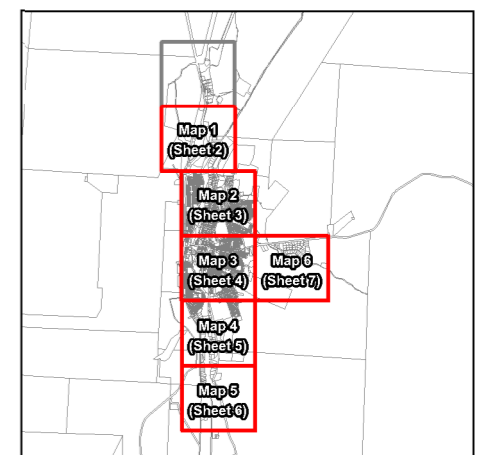
Disclaimer:
This information has been prepared for Mount Isa City Council internal purposes and for no other purpose. No statement is made about the accuracy or suitability of the information or use for any purpose (whether the purpose has been notified to Mount Isa City Council or not). While every care is taken to ensure the accuracy of this data, neither Mount Isa City Council nor the Department of Environment and Resource Management makes any representations or warranties about its accuracy, reliability, completeness or suitability for any particular purpose and disclaims all responsibility and all liability (including without limitation, liability in negligence) for all expenses, losses, damages (including indirect or consequential damage) and costs which you might incur as a result of the data being inaccurate or incomplete in any way or for any reason.
© The State of Queensland 2020
© Mount Isa City Council 2020.

Gazettal Date: 09/03/2020
QPP Version 4.0
Geocentric Datum of Australia 1994 (GDA94)

Approximate Scale @ A3 1:10,000
0 0.2 Kilometres 0.4



Print Date: 21/02/2020 Paper Size: A3 By: Mount Isa City Council




Overlay Map OM-FH-05

**Mount Isa City Council
Overlay - Flood Hazard
Map 6 (Sheet 7)**



Legend

 1 in 100 year ARI

General

 Cadastre

**Note: Water surface levels and depths
can be obtained for individual
allotments from Mount Isa City Council.**

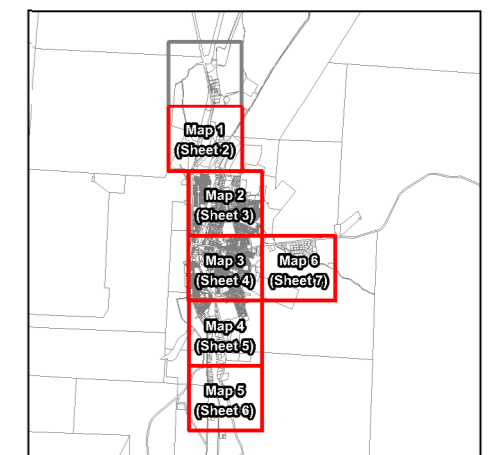
Disclaimer:
This information has been prepared for Mount Isa City Council internal purposes and for no other purpose. No statement is made about the accuracy or suitability of the information or use for any purpose (whether the purpose has been notified to Mount Isa City Council or not). While every care is taken to ensure the accuracy of this data, neither Mount Isa City Council nor the Department of Environment and Resource Management makes any representations or warranties about its accuracy, reliability, completeness or suitability for any particular purpose and disclaims all responsibility and all liability (including without limitation, liability in negligence) for all expenses, losses, damages (including indirect or consequential damage) and costs which you might incur as a result of the data being inaccurate or incomplete in any way or for any reason.
© The State of Queensland 2020
© Mount Isa City Council 2020.

Gazettal Date: 09/03/2020
QPP Version 4.0
Geocentric Datum of Australia 1994 (GDA94)

Approximate Scale @ A3 1:10,000
0 0.2 Kilometres 0.4




Print Date: 21/02/2020 Paper Size: A3 By: Mount Isa City Council



**Mount Isa City Council
Overlay - Flood Hazard
Map 7 (Sheet 10)**

Legend

 1 in 100 year ARI

General

 Cadastre

**Note: Water surface levels and depths
can be obtained for individual
allotments from Mount Isa City Council.**

Disclaimer:

This information has been prepared for Mount Isa City Council internal purposes and for no other purpose. No statement is made about the accuracy or suitability of the information or use for any purpose (whether the purpose has been notified to Mount Isa City Council or not). While every care is taken to ensure the accuracy of this data, neither Mount Isa City Council nor the Department of Environment and Resource Management makes any representations or warranties about its accuracy, reliability, completeness or suitability for any particular purpose and disclaims all responsibility and all liability (including without limitation, liability in negligence) for all expenses, losses, damages (including indirect or consequential damage) and costs which you might incur as a result of the data being inaccurate or incomplete in any way or for any reason.

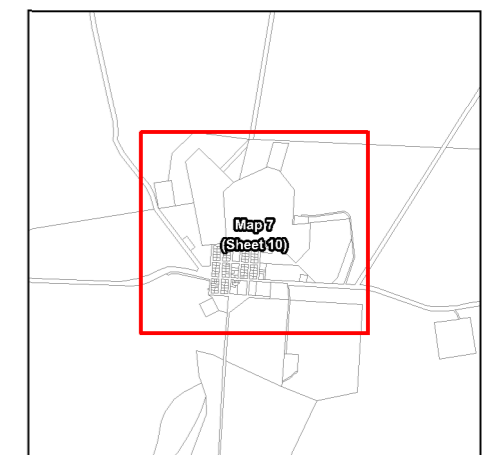
© The State of Queensland 2020
© Mount Isa City Council 2020.

Gazettal Date: 09/03/2020
QPP Version 4.0
Geocentric Datum of Australia 1994 (GDA94)

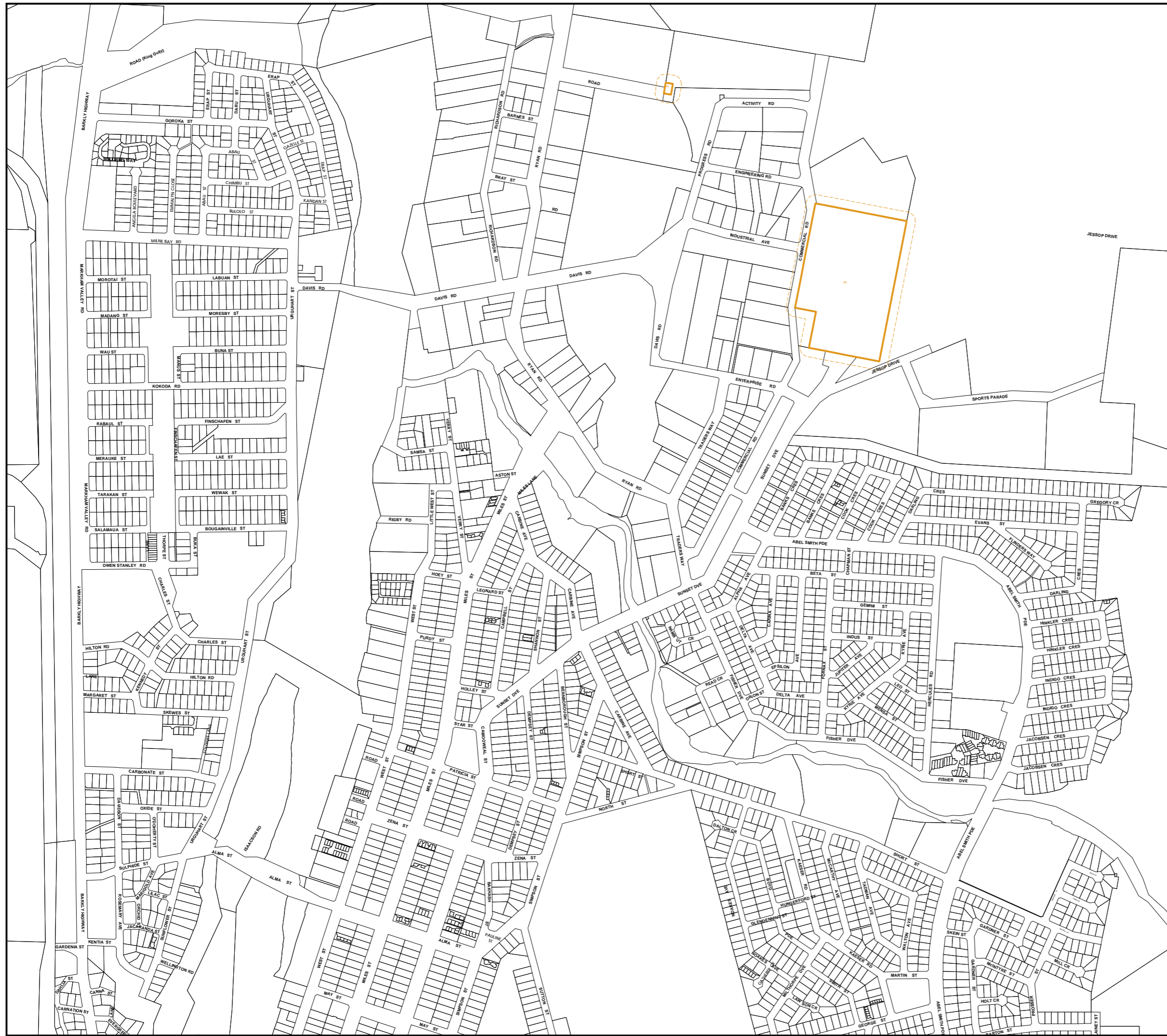
Approximate Scale @ A3 1:10,000
0 0.2 Kilometres 0.4








Print Date: 21/02/2020 Paper Size: A3 By: Mount Isa City Council



Mount Isa City Council Overlay - Heritage Map 1 (Sheet 3)



- Legend**
-  Local Heritage Area Buffer
 -  Local Heritage Place
 -  Local Heritage Area
- Cadastre**
-  Cadastre
 -  Mount Isa Local Government Boundary

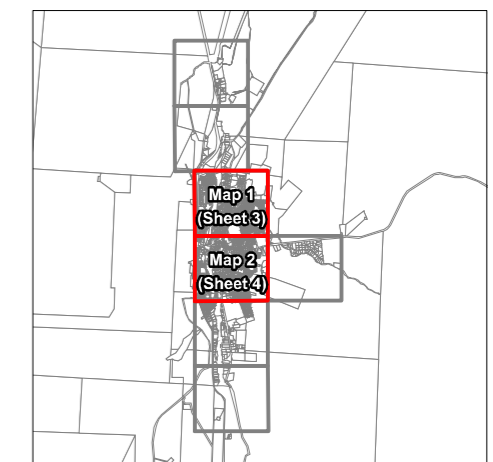
Disclaimer:
This information has been prepared for Mount Isa City Council internal purposes and for no other purpose. No statement is made about the accuracy or suitability of the information or use for any purpose (whether the purpose has been notified to Mount Isa City Council or not). While every care is taken to ensure the accuracy of this data, neither Mount Isa City Council nor the Department of Environment and Resource Management makes any representations or warranties about its accuracy, reliability, completeness or suitability for any particular purpose and disclaims all responsibility and all liability (including without limitation, liability in negligence) for all expenses, losses, damages (including indirect or consequential damage) and costs which you might incur as a result of the data being inaccurate or incomplete in any way or for any reason.
© The State of Queensland 2020
© Mount Isa City Council 2020.

Gazetted Date: 09/03/2020
QPP Version 4.0
Geocentric Datum of Australia 1994 (GDA94)

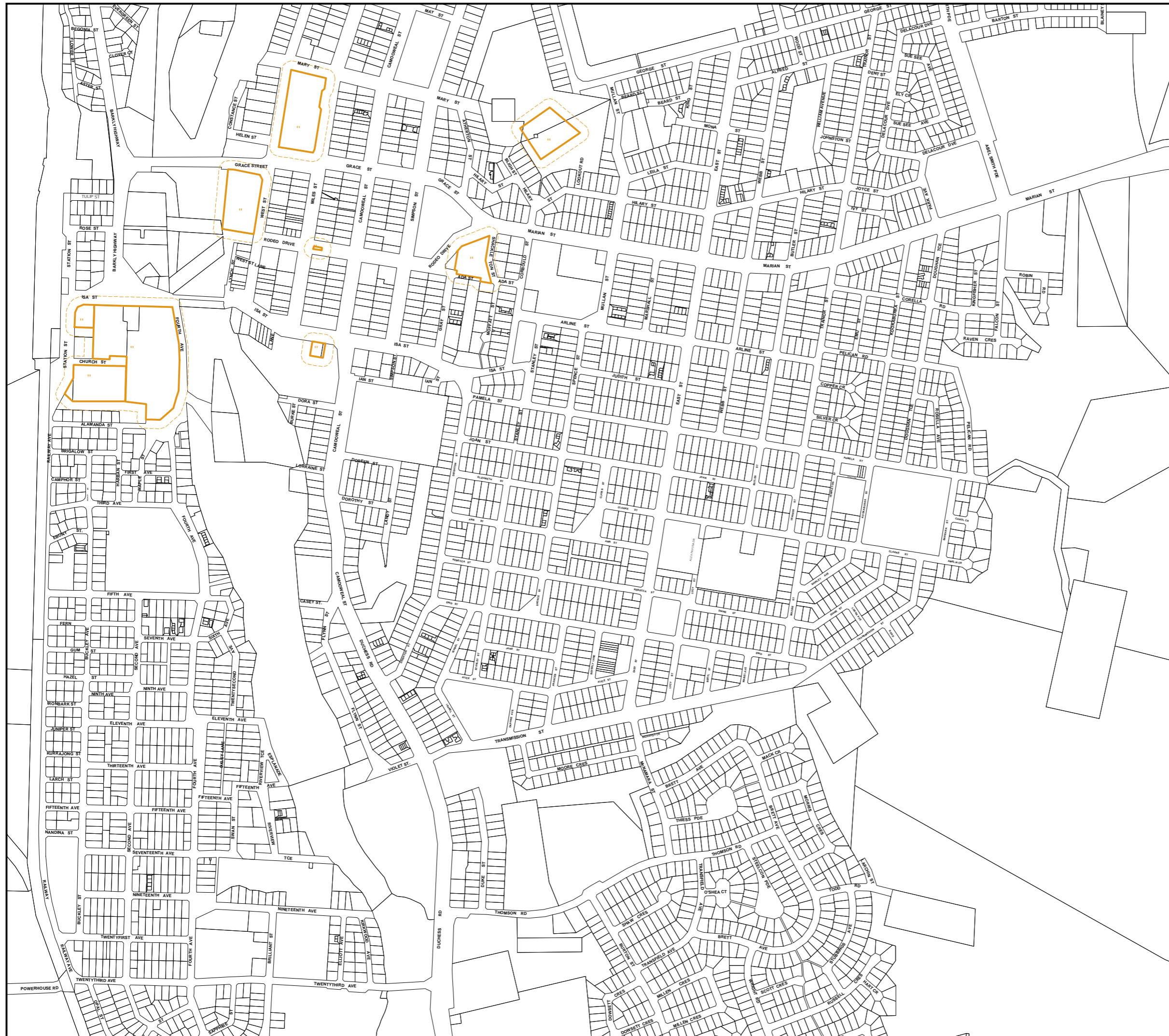
Approximate Scale @ A3 1:10,000
0 0.2 Kilometres 0.4






Print Date: 21/02/2020 Paper Size: A3 By: Mount Isa City Council





**Mount Isa City Council
Overlay - Heritage
Map 2 (Sheet 4)**



Legend

-  Local Heritage Area Buffer
-  Local Heritage Place
-  Local Heritage Area

Cadastre

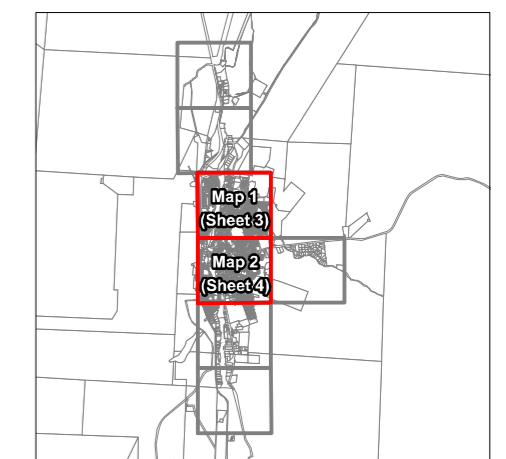
-  Cadastre
-  Mount Isa Local Government Boundary

Disclaimer:
This information has been prepared for Mount Isa City Council internal purposes and for no other purpose. No statement is made about the accuracy or suitability of the information or use for any purpose (whether the purpose has been notified to Mount Isa City Council or not). While every care is taken to ensure the accuracy of this data, neither Mount Isa City Council nor the Department of Environment and Resource Management makes any representations or warranties about its accuracy, reliability, completeness or suitability for any particular purpose and disclaims all responsibility and all liability (including without limitation, liability in negligence) for all expenses, losses, damages (including indirect or consequential damage) and costs which you might incur as a result of the data being inaccurate or incomplete in any way or for any reason.
© The State of Queensland 2020
© Mount Isa City Council 2020.

Gazetted Date: 09/03/2020
QPP Version 4.0
Geocentric Datum of Australia 1994 (GDA94)

Approximate Scale @ A3 1:10,000
0 0.2 Kilometres 0.4


Print Date: 21/02/2020 Paper Size: A3 By: Mount Isa City Council




**Mount Isa City Council
Overlay - Heritage
Map 3 (Sheet 8)**

Legend


 Local Heritage Area Buffer

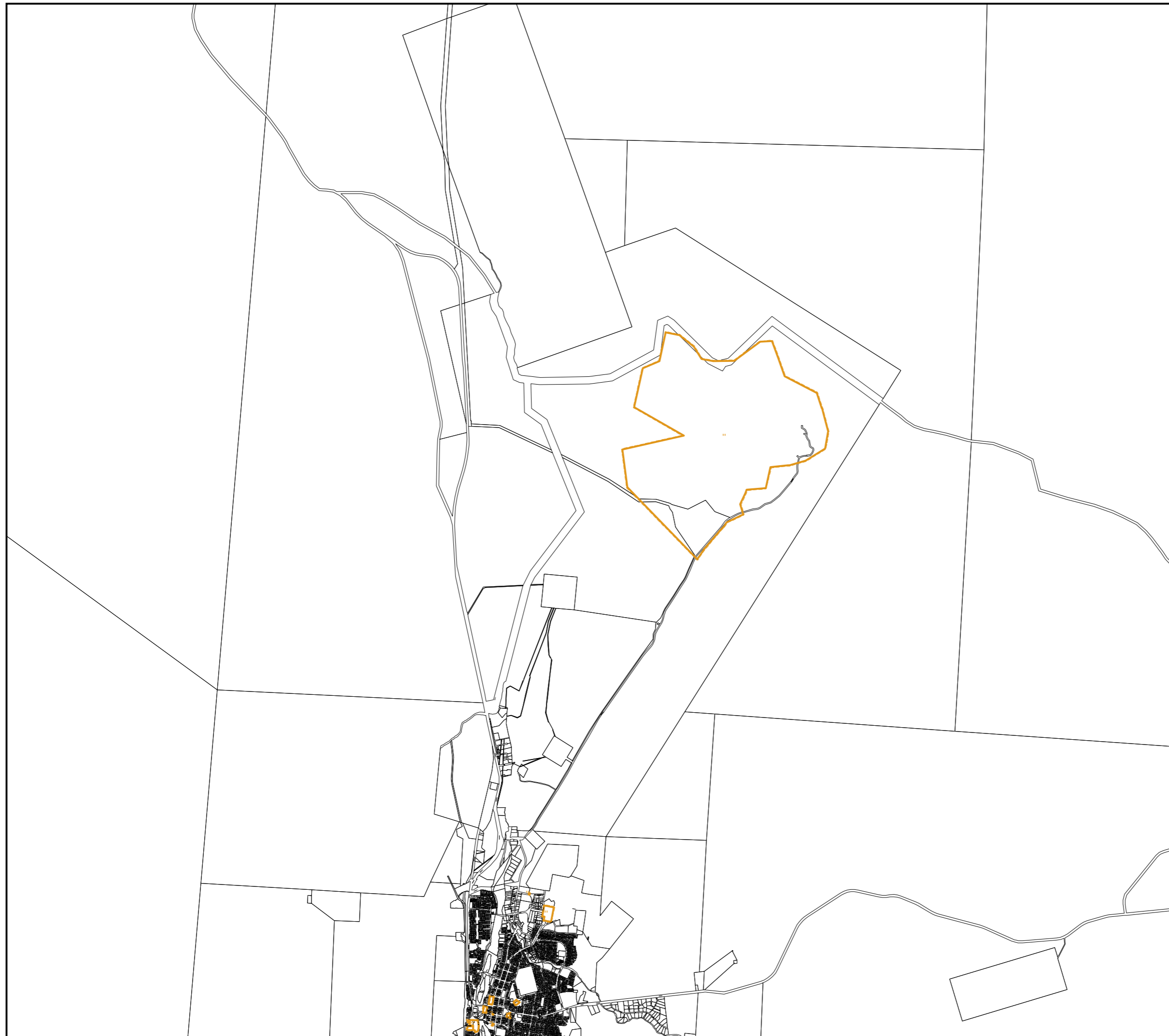
 Local Heritage Place

 Local Heritage Area

Cadastre

 Cadastre

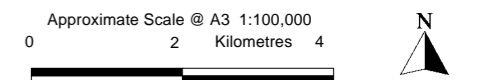
 Mount Isa Local
Government Boundary



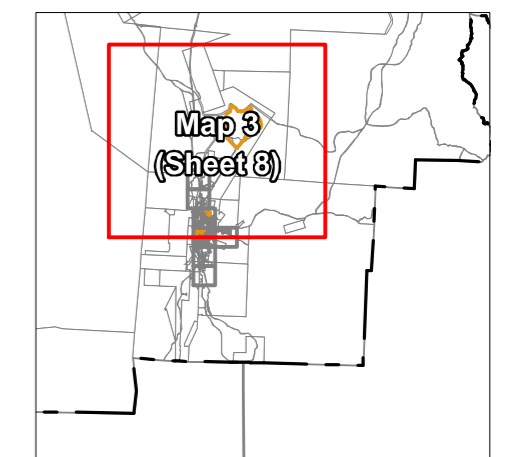
Disclaimer:
This information has been prepared for Mount Isa City Council internal purposes and for no other purpose. No statement is made about the accuracy or suitability of the information or use for any purpose (whether the purpose has been notified to Mount Isa City Council or not). While every care is taken to ensure the accuracy of this data, neither Mount Isa City Council nor the Department of Environment and Resource Management makes any representations or warranties about its accuracy, reliability, completeness or suitability for any particular purpose and disclaims all responsibility and all liability (including without limitation, liability in negligence) for all expenses, losses, damages (including indirect or consequential damage) and costs which you might incur as a result of the data being inaccurate or incomplete in any way or for any reason.
© The State of Queensland 2020
© Mount Isa City Council 2020.

Gazettal Date: 09/03/2020
QPP Version 4.0
Geocentric Datum of Australia 1994 (GDA94)

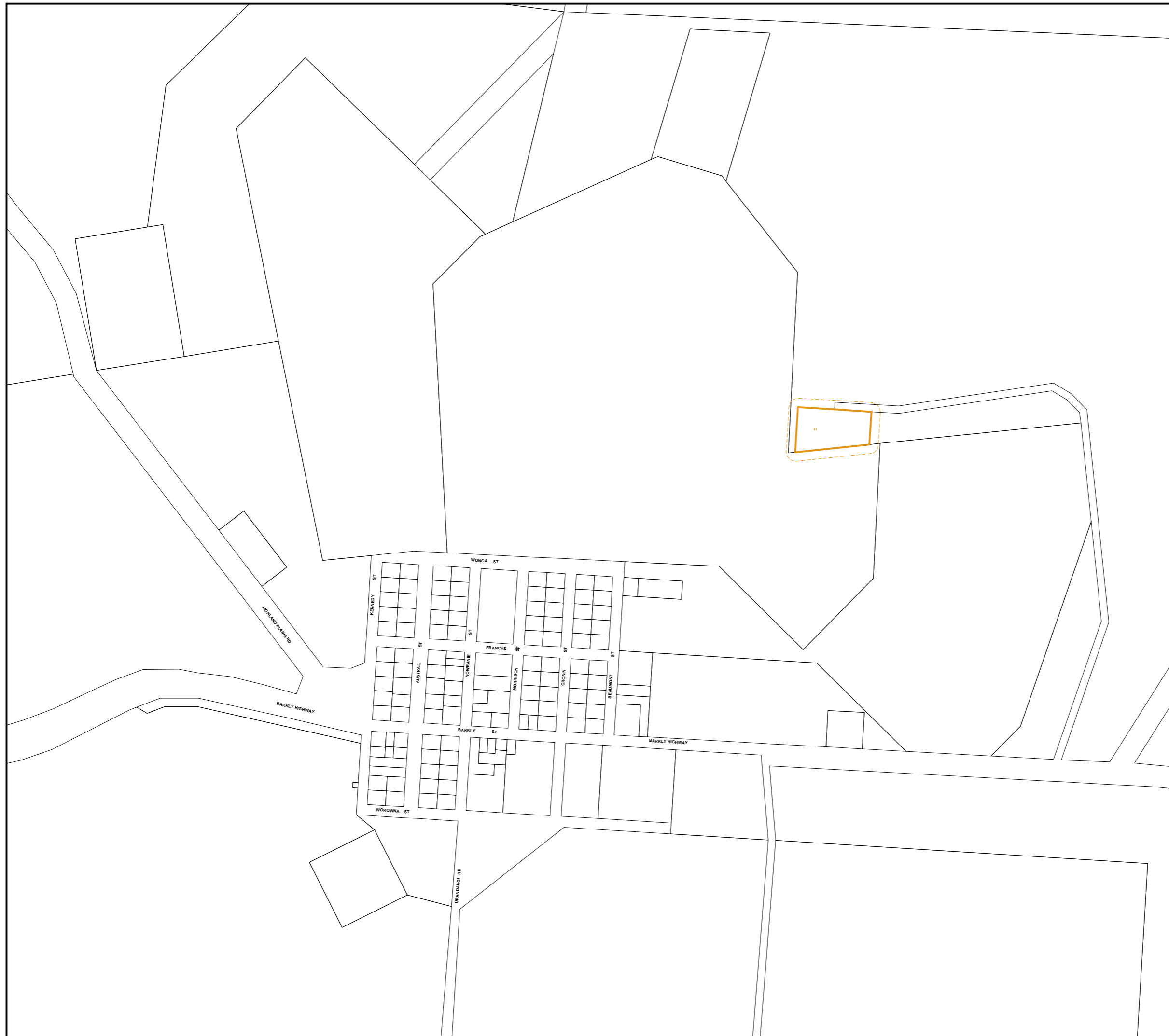
Approximate Scale @ A3 1:100,000
0 2 Kilometres 4



Print Date: 21/02/2020 Paper Size: A3 By: Mount Isa City Council





**Mount Isa City Council
Overlay - Heritage
Map 4 (Sheet 10)**



Legend


 Local Heritage Area Buffer

 Local Heritage Place

 Local Heritage Area

Cadastre

 Cadastre

 Mount Isa Local Government Boundary

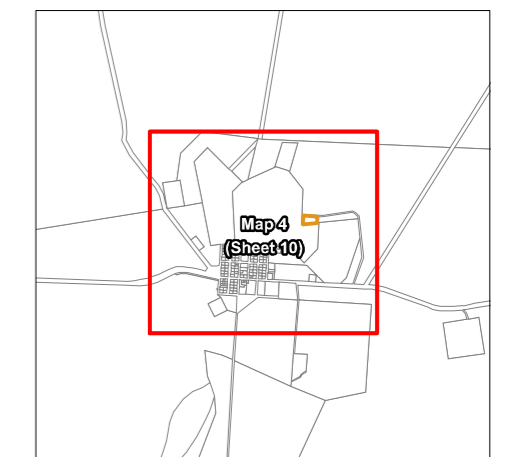
Disclaimer:
This information has been prepared for Mount Isa City Council internal purposes and for no other purpose. No statement is made about the accuracy or suitability of the information or use for any purpose (whether the purpose has been notified to Mount Isa City Council or not). While every care is taken to ensure the accuracy of this data, neither Mount Isa City Council nor the Department of Environment and Resource Management makes any representations or warranties about its accuracy, reliability, completeness or suitability for any particular purpose and disclaims all responsibility and all liability (including without limitation, liability in negligence) for all expenses, losses, damages (including indirect or consequential damage) and costs which you might incur as a result of the data being inaccurate or incomplete in any way or for any reason.
© The State of Queensland 2020
© Mount Isa City Council 2020.

Gazettal Date: 09/03/2020
QPP Version 4.0
Geocentric Datum of Australia 1994 (GDA94)

Approximate Scale @ A3 1:10,000
0 0.2 Kilometres 0.4







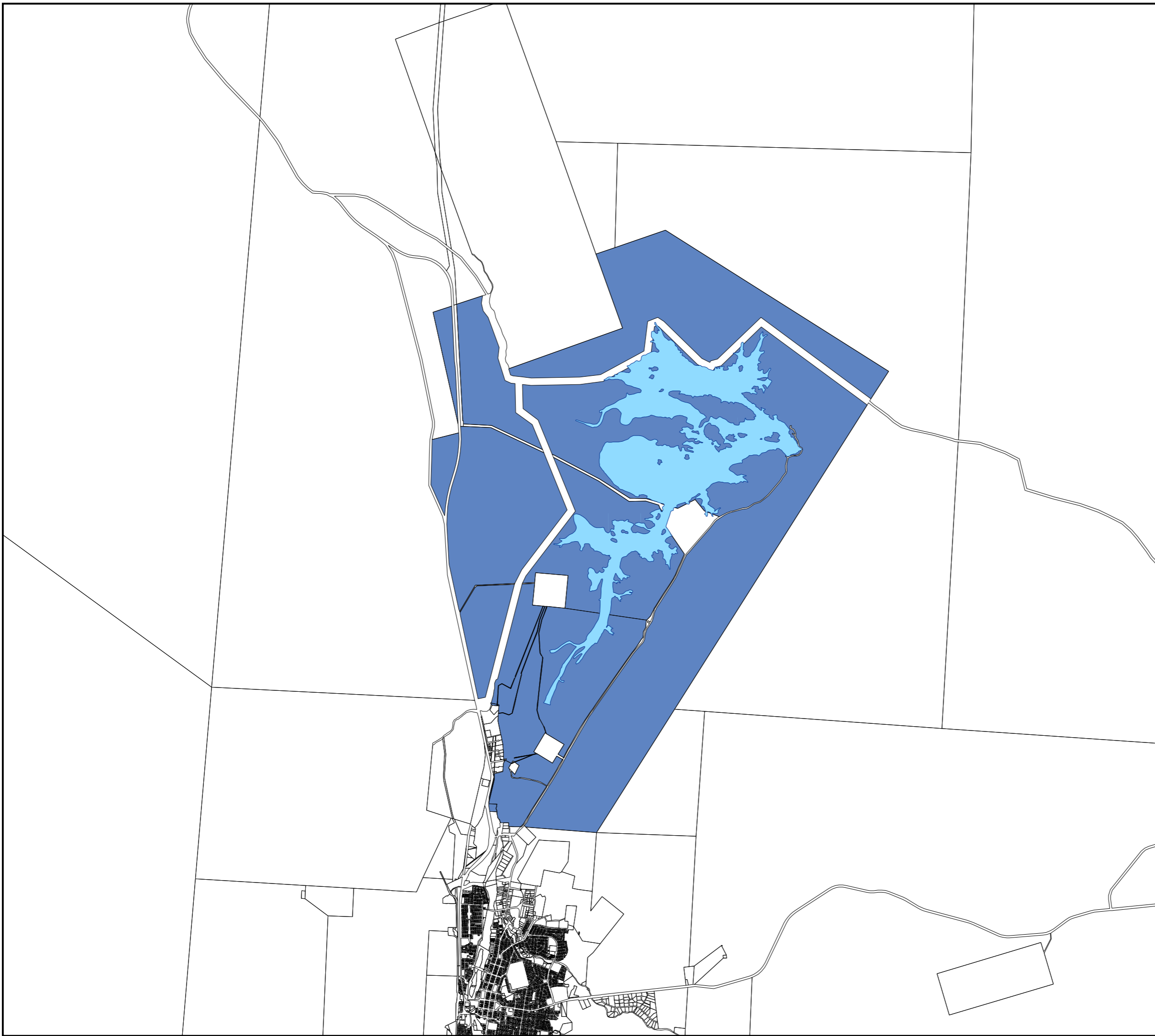
Print Date: 21/02/2020 Paper Size: A3 By: Mount Isa City Council



**Mount Isa City Council
Overlay - Lake Moondarra and
Environs Map 1 (Sheet 8)**

Cadastre


-  Cadastre
-  Mount Isa Local Government Boundary
-  Lake Moondarra Environs
-  Lake Moondarra



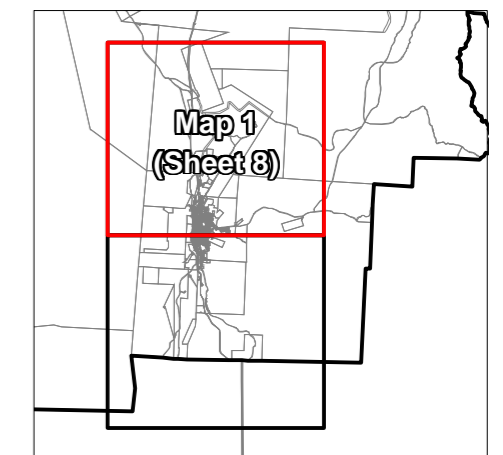
Disclaimer:
This information has been prepared for Mount Isa City Council internal purposes and for no other purpose. No statement is made about the accuracy or suitability of the information or use for any purpose (whether the purpose has been notified to Mount Isa City Council or not). While every care is taken to ensure the accuracy of this data, neither Mount Isa City Council nor the Department of Environment and Resource Management makes any representations or warranties about its accuracy, reliability, completeness or suitability for any particular purpose and disclaims all responsibility and all liability (including without limitation, liability in negligence) for all expenses, losses, damages (including indirect or consequential damage) and costs which you might incur as a result of the data being inaccurate or incomplete in any way or for any reason.
© The State of Queensland 2020
© Mount Isa City Council 2020.

Gazettal Date: 09/03/2020
QPP Version 4.0
Geocentric Datum of Australia 1994 (GDA94)





Approximate Scale @ A3 1:100,000



Print Date: 21/02/2020 Paper Size: A3 By: Mount Isa City Council

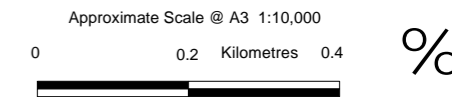


**Mount Isa City Council
Overlay - Major Infrastructure
Bulk Water Map 1 (Sheet 2)**

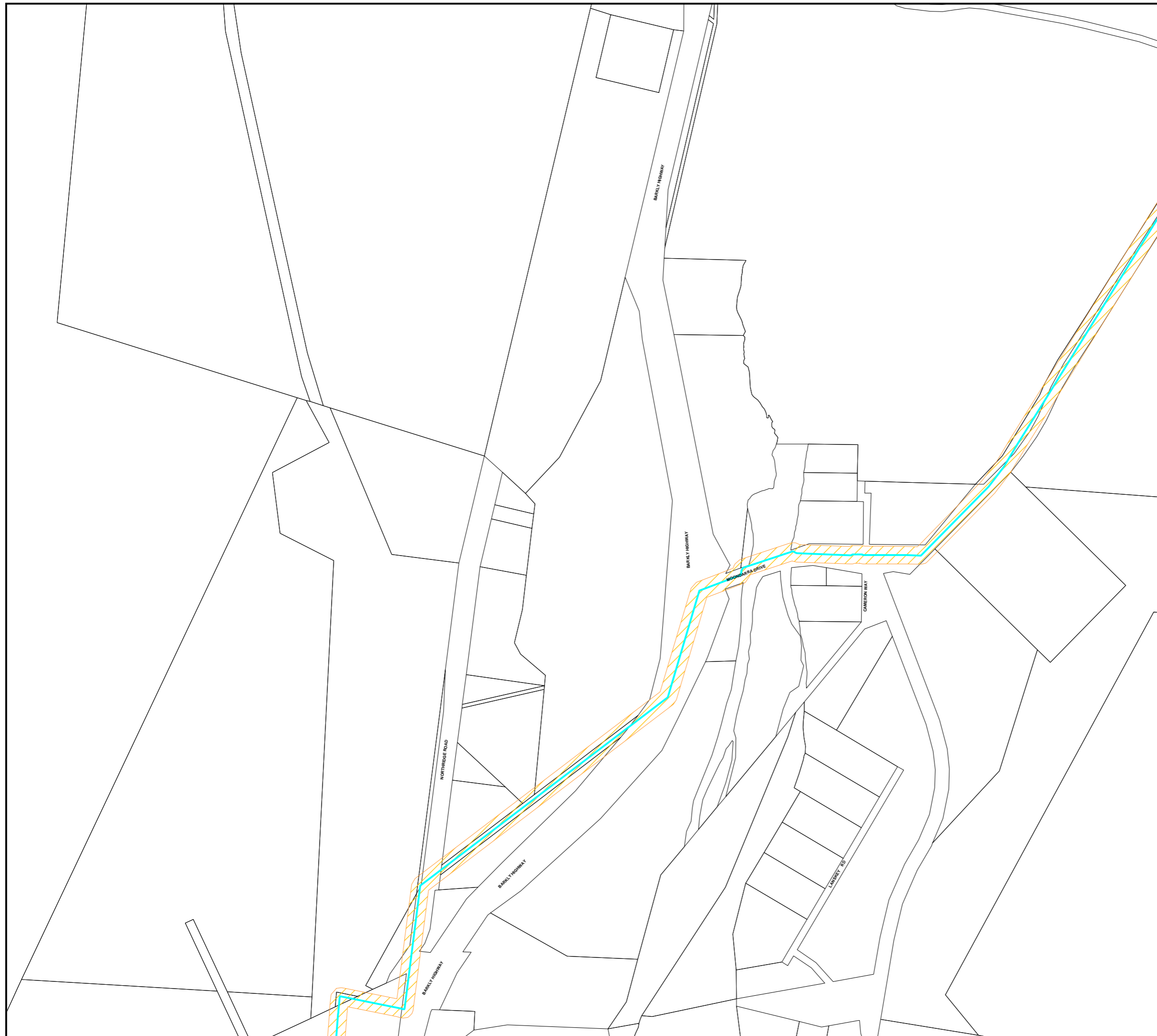
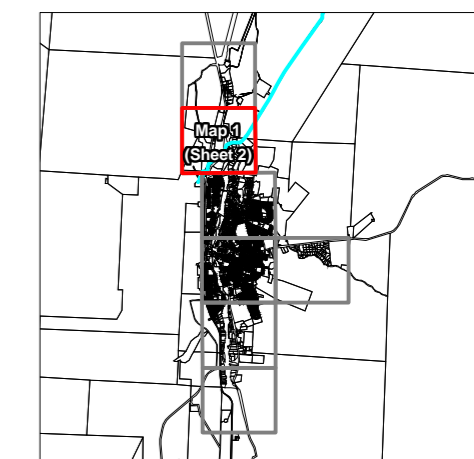
- Cadastre**
-  Cadastre
 -  Mount Isa Local Government Boundary
 -  Bulk Raw Water Supply (Private Mains)
 -  Regional Infrastructure Corridor (25m Buffer)

Disclaimer:
This information has been prepared for Mount Isa City Council internal purposes and for no other purpose. No statement is made about the accuracy or suitability of the information or use for any purpose (whether the purpose has been notified to Mount Isa City Council or not). While every care is taken to ensure the accuracy of this data, neither Mount Isa City Council nor the Department of Environment and Resource Management makes any representations or warranties about its accuracy, reliability, completeness or suitability for any particular purpose and disclaims all responsibility and all liability (including without limitation, liability in negligence) for all expenses, losses, damages (including indirect or consequential damage) and costs which you might incur as a result of the data being inaccurate or incomplete in any way or for any reason.
© The State of Queensland 2020
© Mount Isa City Council 2020.

Gazettal Date: 09/03/2020
QPP Version 4.0
Geocentric Datum of Australia 1994 (GDA94)







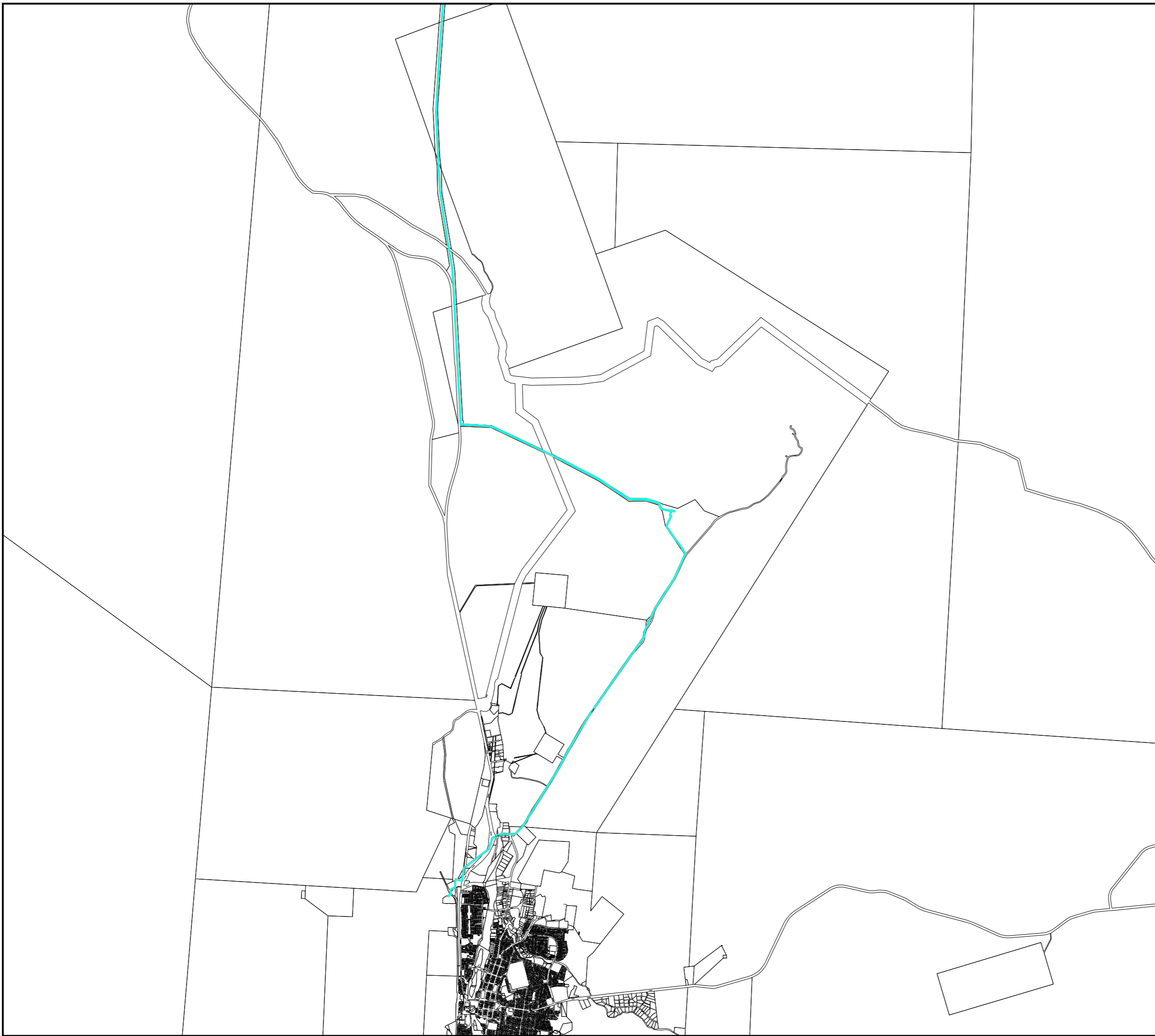
Print Date: 21/02/2020 Paper Size: A3 By: Mount Isa City Council



**Mount Isa City Council
Overlay - Major Infrastructure
Bulk Water Map 2 (Sheet 8)**

Cadastre


-  Cadastre
-  Mount Isa Local Government Boundary
-  Bulk Raw Water Supply (Private Mains)
-  Regional Infrastructure Corridor (25m Buffer)



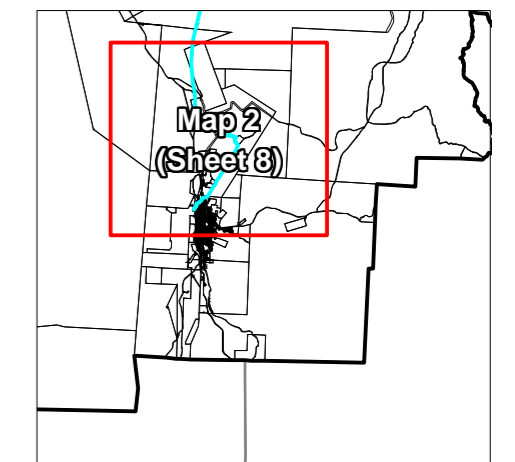
Disclaimer:
This information has been prepared for Mount Isa City Council internal purposes and for no other purpose. No statement is made about the accuracy or suitability of the information or use for any purpose (whether the purpose has been notified to Mount Isa City Council or not). While every care is taken to ensure the accuracy of this data, neither Mount Isa City Council nor the Department of Environment and Resource Management makes any representations or warranties about its accuracy, reliability, completeness or suitability for any particular purpose and disclaims all responsibility and all liability (including without limitation, liability in negligence) for all expenses, losses, damages (including indirect or consequential damage) and costs which you might incur as a result of the data being inaccurate or incomplete in any way or for any reason.
© The State of Queensland 2020
© Mount Isa City Council 2020.

Gazettal Date: 09/03/2020
QPP Version 4.0
Geocentric Datum of Australia 1994 (GDA94)
Approximate Scale @ A3 1:100,000





0 2 4 %

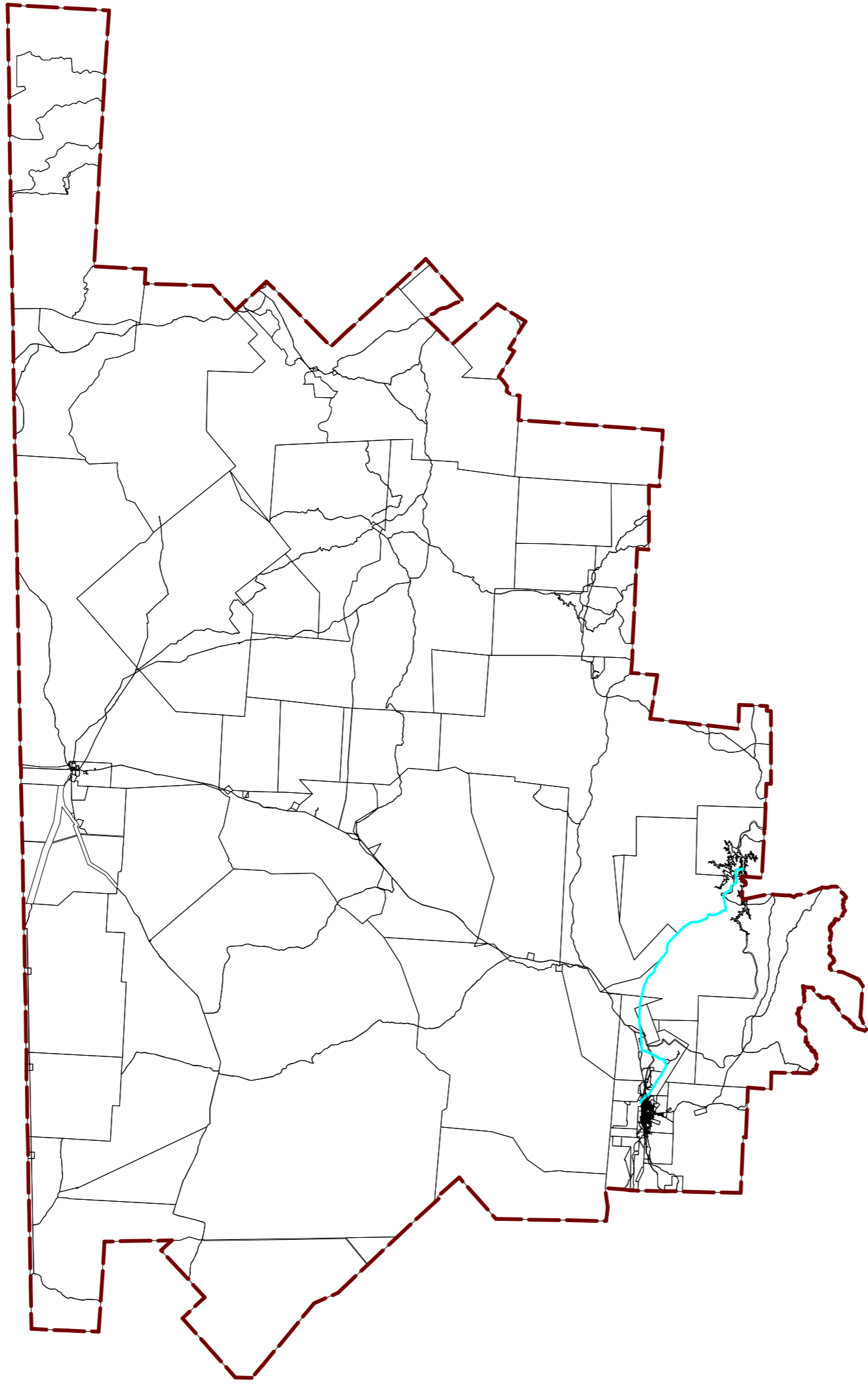


Print Date: 21/02/2020 Paper Size: A3 By: Mount Isa City Council



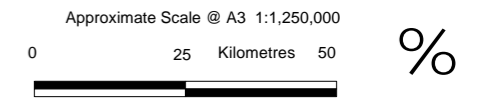
**Mount Isa City Council
Overlay - Major Infrastructure
Bulk Water Map 3 (Sheet 11)**

- Cadastre**
-  Cadastre
 -  Mount Isa Local Government Boundary
 -  Bulk Raw Water Supply (Private Mains)
 -  Regional Infrastructure Corridor (25m Buffer)

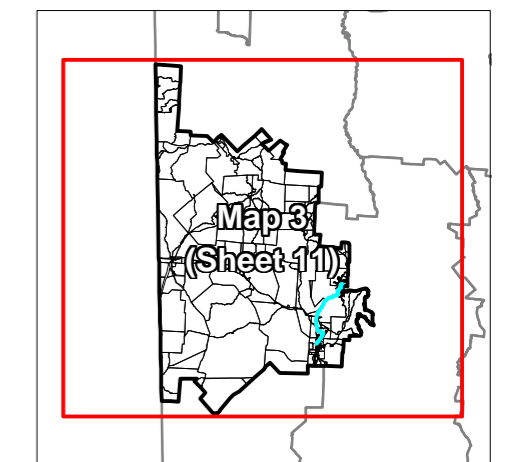


Disclaimer:
This information has been prepared for Mount Isa City Council internal purposes and for no other purpose. No statement is made about the accuracy or suitability of the information or use for any purpose (whether the purpose has been notified to Mount Isa City Council or not). While every care is taken to ensure the accuracy of this data, neither Mount Isa City Council nor the Department of Environment and Resource Management makes any representations or warranties about its accuracy, reliability, completeness or suitability for any particular purpose and disclaims all responsibility and all liability (including without limitation, liability in negligence) for all expenses, losses, damages (including indirect or consequential damage) and costs which you might incur as a result of the data being inaccurate or incomplete in any way or for any reason.
© The State of Queensland 2020
© Mount Isa City Council 2020.

Gazettal Date: 09/03/2020
QPP Version 4.0
Geocentric Datum of Australia 1994 (GDA94)












Print Date: 21/02/2020 Paper Size: A3 By: Mount Isa City Council




**Mount Isa City Council
Overlay - Major Infrastructure
Road Hierarchy
Map 1 (Sheet 1)**

Legend

-  State Controlled road
-  Sub-arterial road
-  Distributor road
-  Collector road
-  Access road
-  Major rural road
-  Minor rural road
-  Car park
-  Unformed road

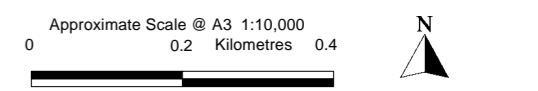
General

-  Cadastre



Disclaimer:
This information has been prepared for Mount Isa City Council internal purposes and for no other purpose. No statement is made about the accuracy or suitability of the information or use for any purpose (whether the purpose has been notified to Mount Isa City Council or not). While every care is taken to ensure the accuracy of this data, neither Mount Isa City Council nor the Department of Environment and Resource Management makes any representations or warranties about its accuracy, reliability, completeness or suitability for any particular purpose and disclaims all responsibility and all liability (including without limitation, liability in negligence) for all expenses, losses, damages (including indirect or consequential damage) and costs which you might incur as a result of the data being inaccurate or incomplete in any way or for any reason.
© The State of Queensland 2020
© Mount Isa City Council 2020.

Gazettal Date: 09/03/2020
QPP Version 4.0
Geocentric Datum of Australia 1994 (GDA94)












Print Date: 21/02/2020 Paper Size: A3 By: Mount Isa City Council




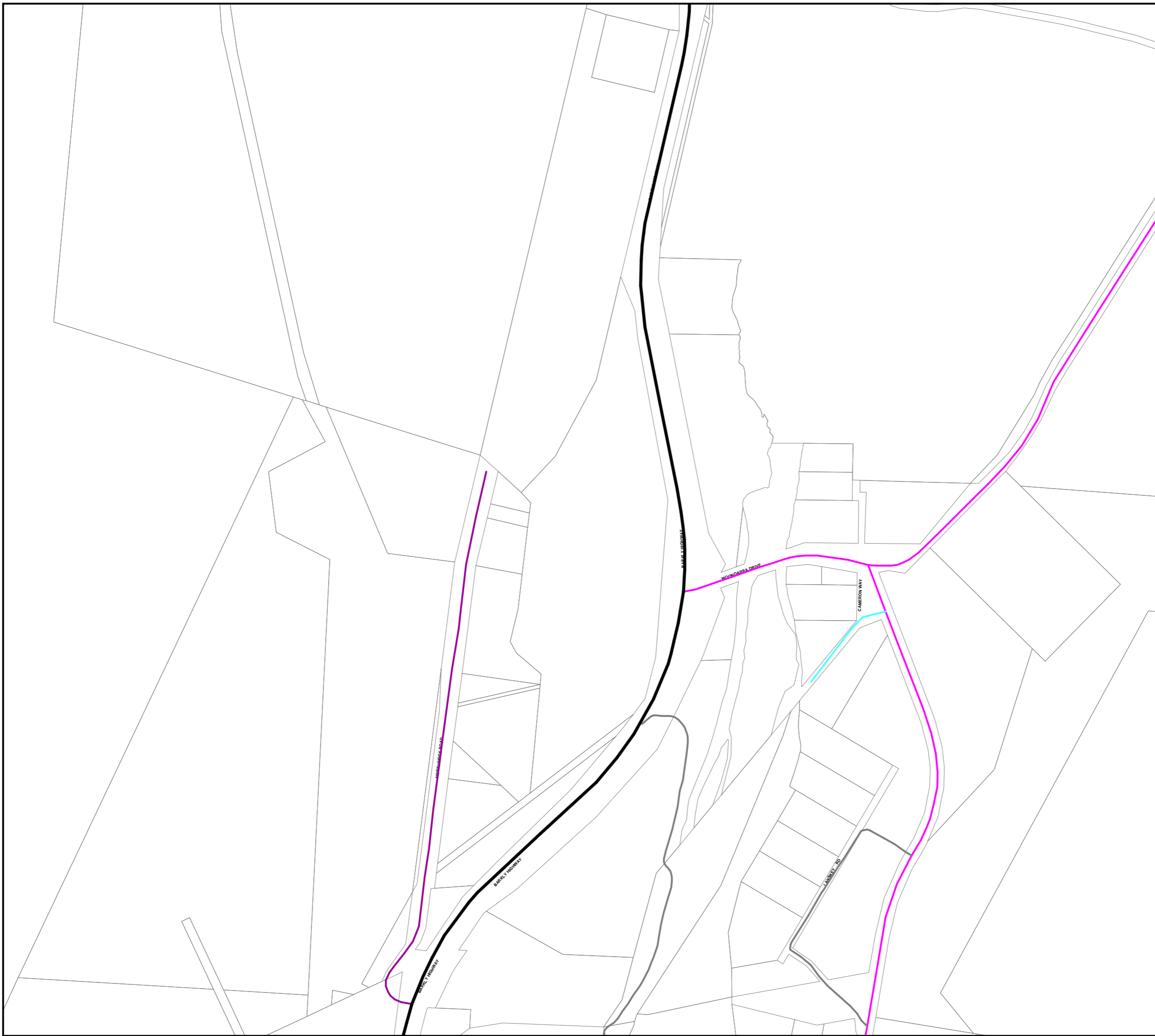
**Mount Isa City Council
Overlay - Major Infrastructure
Road Hierarchy
Map 2 (Sheet 2)**

Legend

-  State Controlled road
-  Sub-arterial road
-  Distributor road
-  Collector road
-  Access road
-  Major rural road
-  Minor rural road
-  Car park
-  Unformed road

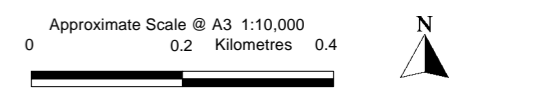
General

-  Cadastre



Disclaimer:
This information has been prepared for Mount Isa City Council internal purposes and for no other purpose. No statement is made about the accuracy or suitability of the information or use for any purpose (whether the purpose has been notified to Mount Isa City Council or not). While every care is taken to ensure the accuracy of this data, neither Mount Isa City Council nor the Department of Environment and Resource Management makes any representations or warranties about its accuracy, reliability, completeness or suitability for any particular purpose and disclaims all responsibility and all liability (including without limitation, liability in negligence) for all expenses, losses, damages (including indirect or consequential damage) and costs which you might incur as a result of the data being inaccurate or incomplete in any way or for any reason.
© The State of Queensland 2020
© Mount Isa City Council 2020.

Gazettal Date: 09/03/2020
QPP Version 4.0
Geocentric Datum of Australia 1994 (GDA94)












Print Date: 21/02/2020 Paper Size: A3 By: Mount Isa City Council




**Mount Isa City Council
Overlay - Major Infrastructure
Road Hierarchy
Map 3 (Sheet 3)**

Legend

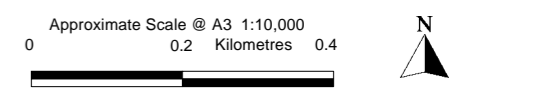
-  State Controlled road
-  Sub-arterial road
-  Distributor road
-  Collector road
-  Access road
-  Major rural road
-  Minor rural road
-  Car park
-  Unformed road

General

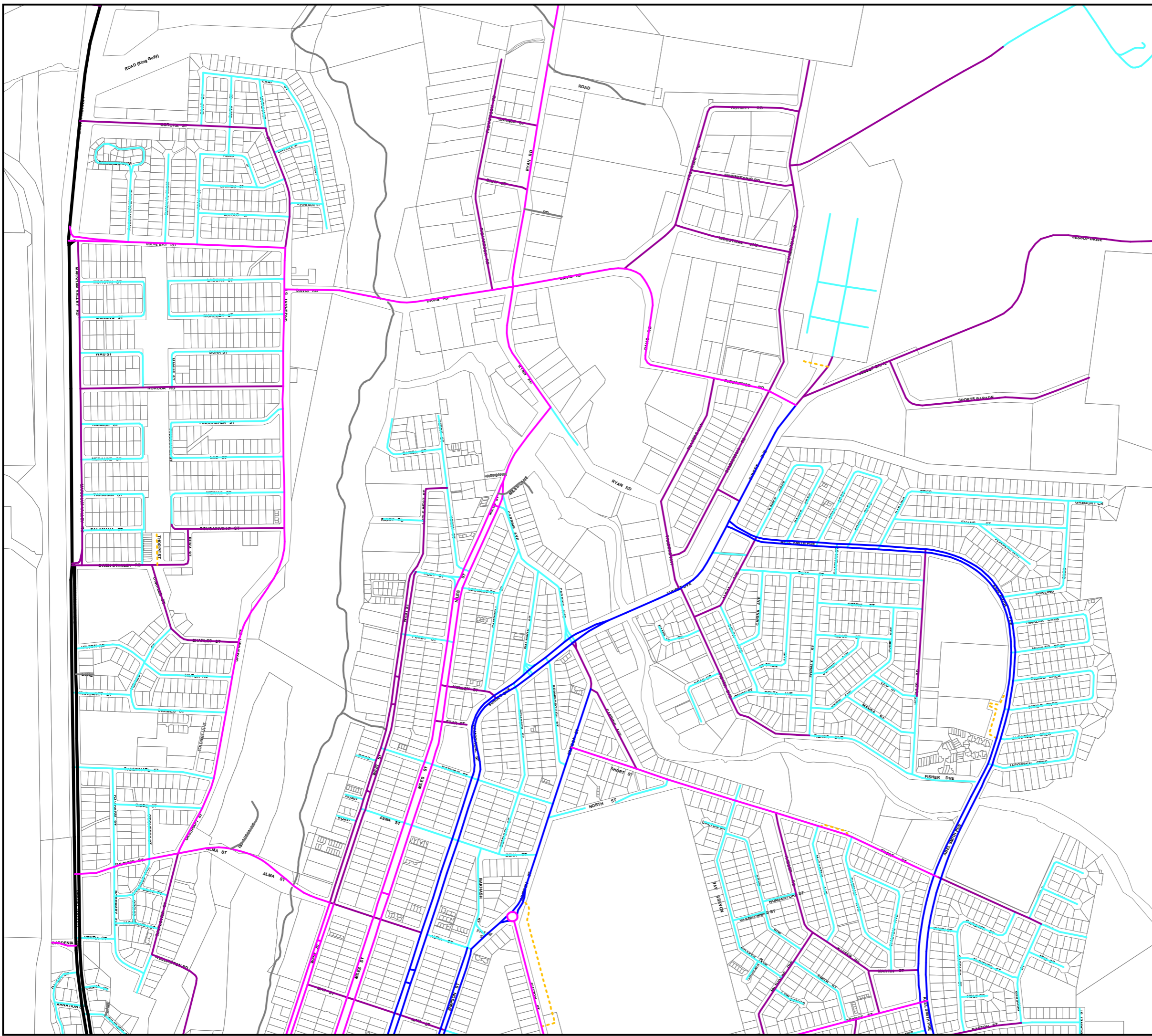
-  Cadastre

Disclaimer:
This information has been prepared for Mount Isa City Council internal purposes and for no other purpose. No statement is made about the accuracy or suitability of the information or use for any purpose (whether the purpose has been notified to Mount Isa City Council or not). While every care is taken to ensure the accuracy of this data, neither Mount Isa City Council nor the Department of Environment and Resource Management makes any representations or warranties about its accuracy, reliability, completeness or suitability for any particular purpose and disclaims all responsibility and all liability (including without limitation, liability in negligence) for all expenses, losses, damages (including indirect or consequential damage) and costs which you might incur as a result of the data being inaccurate or incomplete in any way or for any reason.
© The State of Queensland 2020
© Mount Isa City Council 2020.

Gazettal Date: 09/03/2020
QPP Version 4.0
Geocentric Datum of Australia 1994 (GDA94)












Print Date: 21/02/2020 Paper Size: A3 By: Mount Isa City Council




**Mount Isa City Council
Overlay - Major Infrastructure
Road Hierarchy
Map 4 (Sheet 4)**

Legend

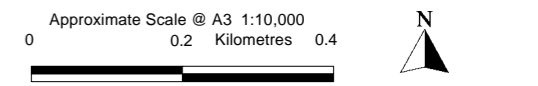
-  State Controlled road
-  Sub-arterial road
-  Distributor road
-  Collector road
-  Access road
-  Major rural road
-  Minor rural road
-  Car park
-  Unformed road

General

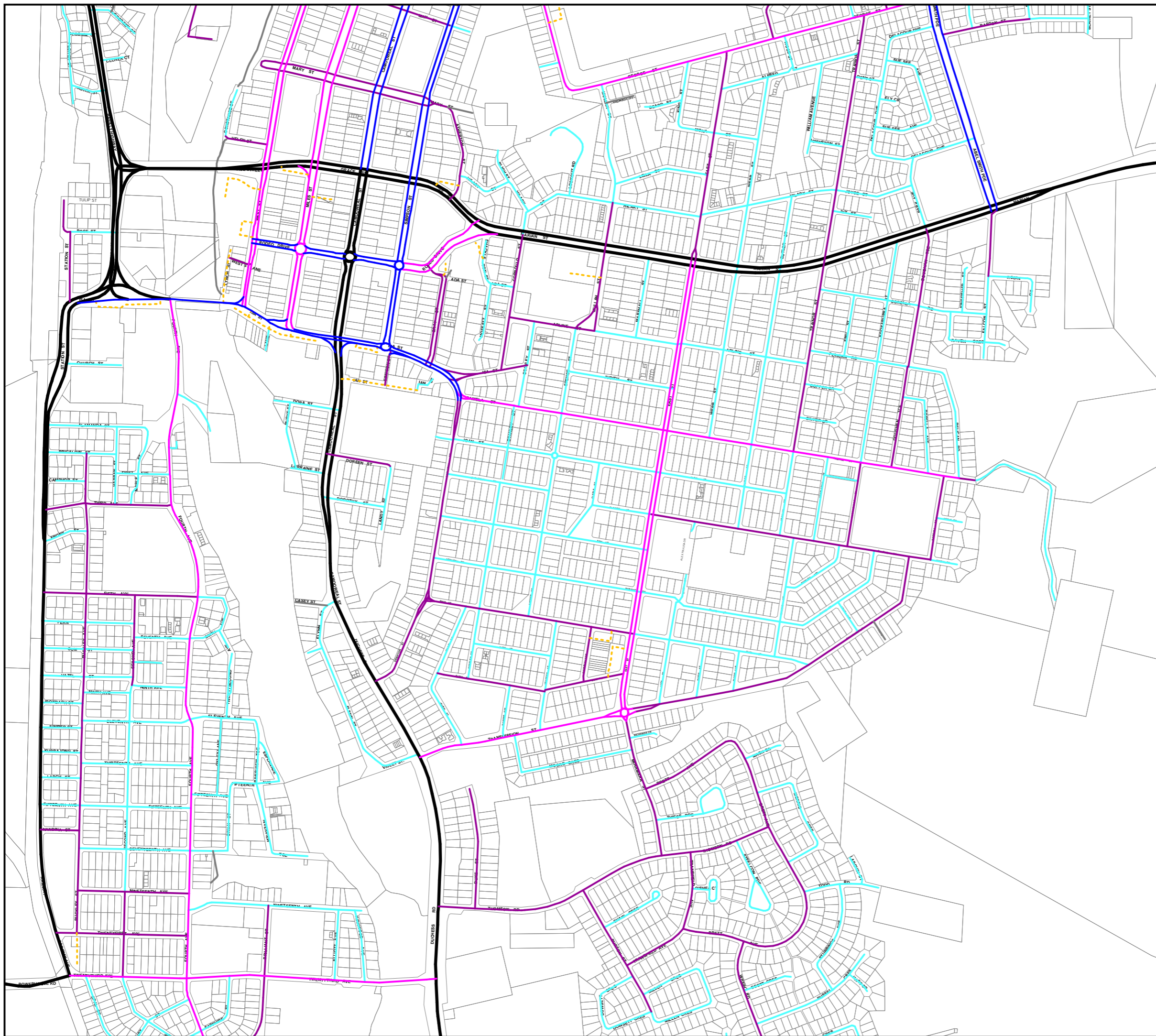
-  Cadastre

Disclaimer:
This information has been prepared for Mount Isa City Council internal purposes and for no other purpose. No statement is made about the accuracy or suitability of the information or use for any purpose (whether the purpose has been notified to Mount Isa City Council or not). While every care is taken to ensure the accuracy of this data, neither Mount Isa City Council nor the Department of Environment and Resource Management makes any representations or warranties about its accuracy, reliability, completeness or suitability for any particular purpose and disclaims all responsibility and all liability (including without limitation, liability in negligence) for all expenses, losses, damages (including indirect or consequential damage) and costs which you might incur as a result of the data being inaccurate or incomplete in any way or for any reason.
© The State of Queensland 2020
© Mount Isa City Council 2020.

Gazettal Date: 09/03/2020
QPP Version 4.0
Geocentric Datum of Australia 1994 (GDA94)












Print Date: 21/02/2020 Paper Size: A3 By: Mount Isa City Council




**Mount Isa City Council
Overlay - Major Infrastructure
Road Hierarchy
Map 5 (Sheet 5)**

Legend

-  State Controlled road
-  Sub-arterial road
-  Distributor road
-  Collector road
-  Access road
-  Major rural road
-  Minor rural road
-  Car park
-  Unformed road

General

-  Cadastre

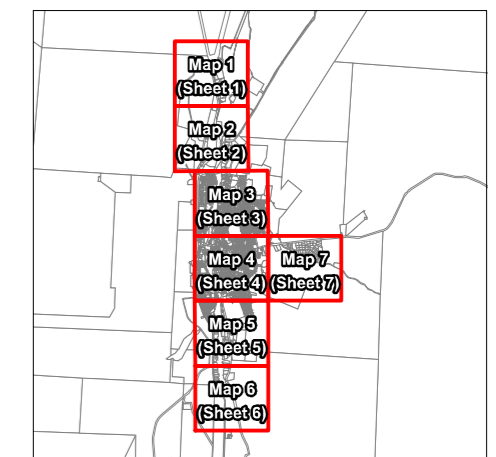
Disclaimer:
This information has been prepared for Mount Isa City Council internal purposes and for no other purpose. No statement is made about the accuracy or suitability of the information or use for any purpose (whether the purpose has been notified to Mount Isa City Council or not). While every care is taken to ensure the accuracy of this data, neither Mount Isa City Council nor the Department of Environment and Resource Management makes any representations or warranties about its accuracy, reliability, completeness or suitability for any particular purpose and disclaims all responsibility and all liability (including without limitation, liability in negligence) for all expenses, losses, damages (including indirect or consequential damage) and costs which you might incur as a result of the data being inaccurate or incomplete in any way or for any reason.
© The State of Queensland 2020
© Mount Isa City Council 2020.

Gazettal Date: 09/03/2020
QPP Version 4.0
Geocentric Datum of Australia 1994 (GDA94)

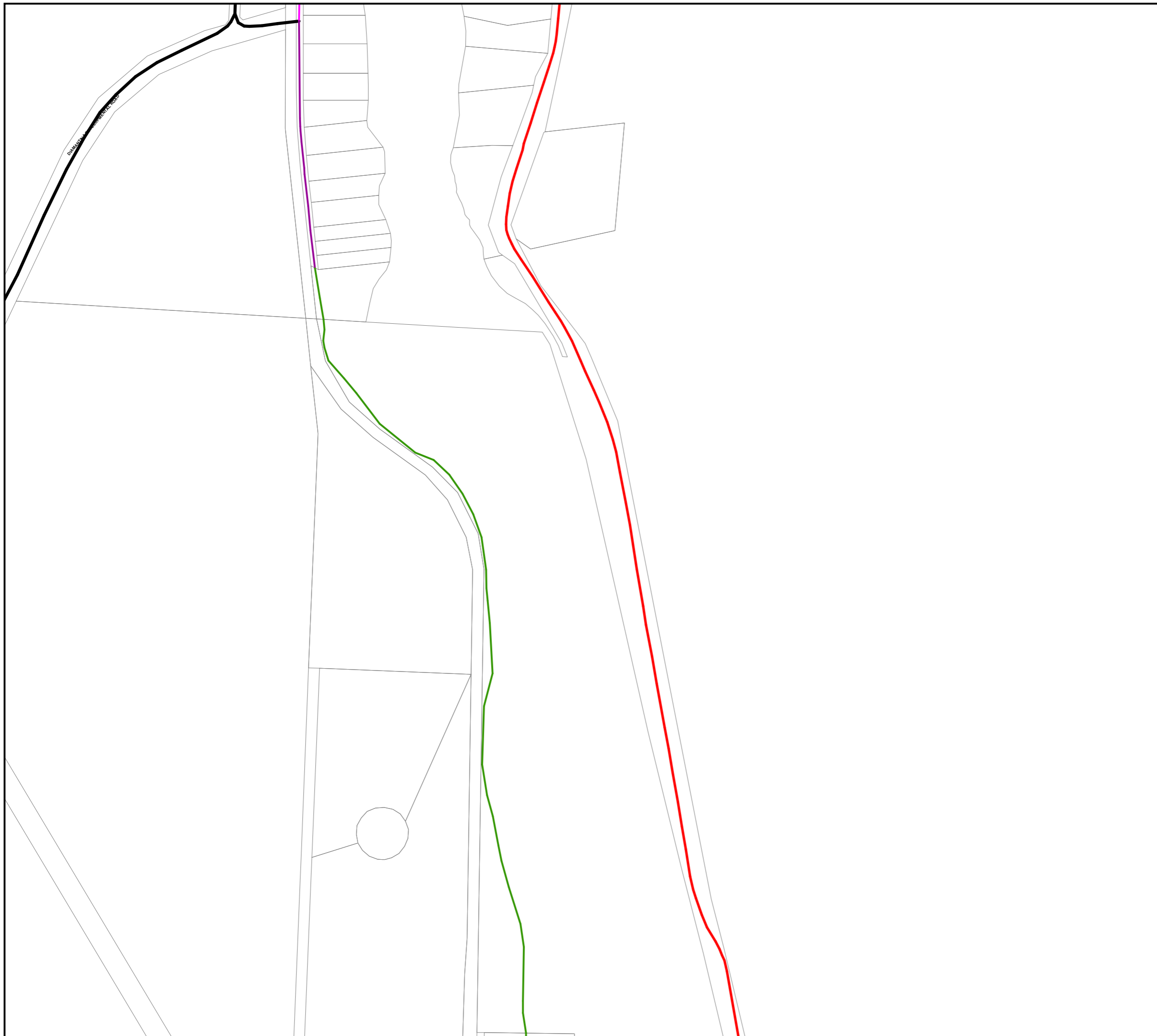
Approximate Scale @ A3 1:10,000
0 0.2 Kilometres 0.4












Print Date: 21/02/2020 Paper Size: A3 By: Mount Isa City Council




**Mount Isa City Council
Overlay - Major Infrastructure
Road Hierarchy
Map 6 (Sheet 6)**



Legend

-  State Controlled road
-  Sub-arterial road
-  Distributor road
-  Collector road
-  Access road
-  Major rural road
-  Minor rural road
-  Car park
-  Unformed road

General

-  Cadastre

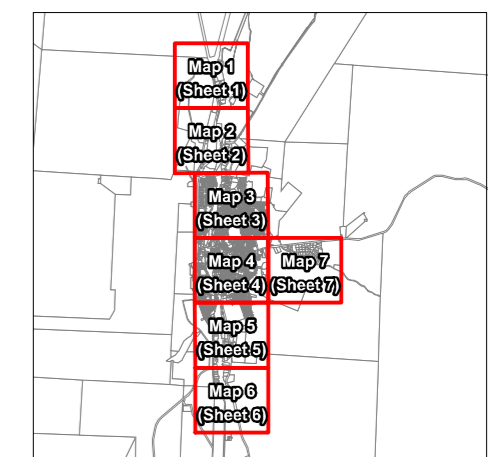
Disclaimer:
This information has been prepared for Mount Isa City Council internal purposes and for no other purpose. No statement is made about the accuracy or suitability of the information or use for any purpose (whether the purpose has been notified to Mount Isa City Council or not). While every care is taken to ensure the accuracy of this data, neither Mount Isa City Council nor the Department of Environment and Resource Management makes any representations or warranties about its accuracy, reliability, completeness or suitability for any particular purpose and disclaims all responsibility and all liability (including without limitation, liability in negligence) for all expenses, losses, damages (including indirect or consequential damage) and costs which you might incur as a result of the data being inaccurate or incomplete in any way or for any reason.
© The State of Queensland 2020
© Mount Isa City Council 2020.

Gazettal Date: 09/03/2020
QPP Version 4.0
Geocentric Datum of Australia 1994 (GDA94)

Approximate Scale @ A3 1:10,000
0 0.2 Kilometres 0.4












Print Date: 21/02/2020 Paper Size: A3 By: Mount Isa City Council




**Mount Isa City Council
Overlay - Major Infrastructure
Road Hierarchy
Map 7 (Sheet 7)**



Legend

-  State Controlled road
-  Sub-arterial road
-  Distributor road
-  Collector road
-  Access road
-  Major rural road
-  Minor rural road
-  Car park
-  Unformed road

General

-  Cadastre

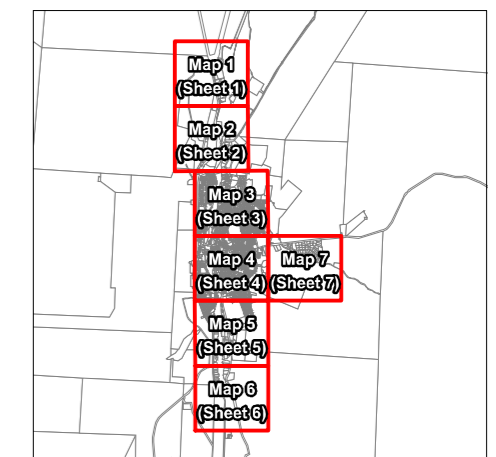
Disclaimer:
This information has been prepared for Mount Isa City Council internal purposes and for no other purpose. No statement is made about the accuracy or suitability of the information or use for any purpose (whether the purpose has been notified to Mount Isa City Council or not). While every care is taken to ensure the accuracy of this data, neither Mount Isa City Council nor the Department of Environment and Resource Management makes any representations or warranties about its accuracy, reliability, completeness or suitability for any particular purpose and disclaims all responsibility and all liability (including without limitation, liability in negligence) for all expenses, losses, damages (including indirect or consequential damage) and costs which you might incur as a result of the data being inaccurate or incomplete in any way or for any reason.
© The State of Queensland 2020
© Mount Isa City Council 2020.

Gazettal Date: 09/03/2020
QPP Version 4.0
Geocentric Datum of Australia 1994 (GDA94)

Approximate Scale @ A3 1:10,000
0 0.2 Kilometres 0.4













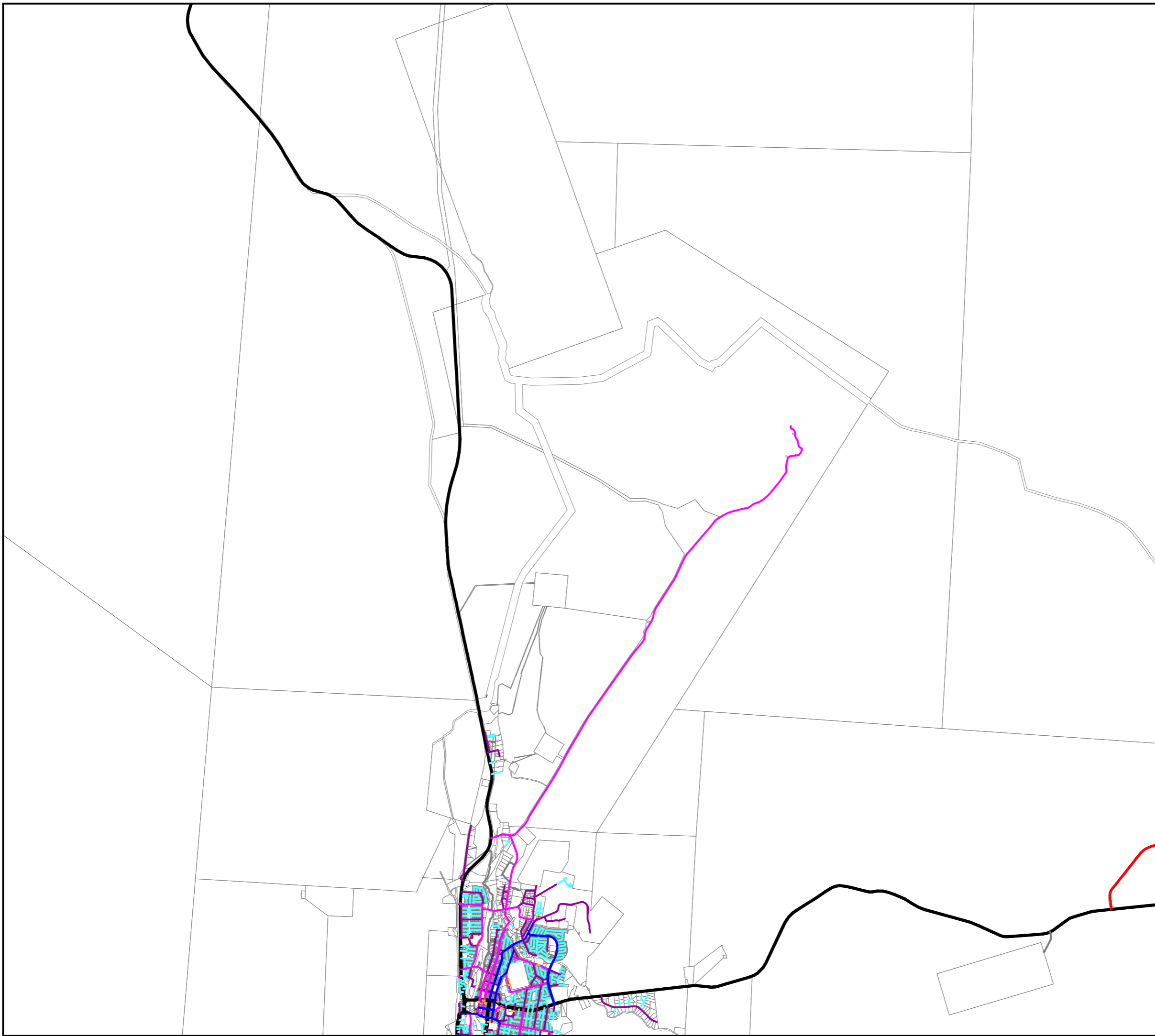
Print Date: 21/02/2020 Paper Size: A3 By: Mount Isa City Council



**Mount Isa City Council
Overlay - Major Infrastructure
Road Hierarchy
Map 8 (Sheet 8)**

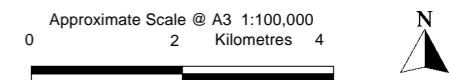
Legend

-  State Controlled road
-  Sub-arterial road
-  Distributor road
-  Collector road
-  Access road
-  Major rural road
-  Minor rural road
-  Car park
-  Unformed road
- General**
-  Cadastre

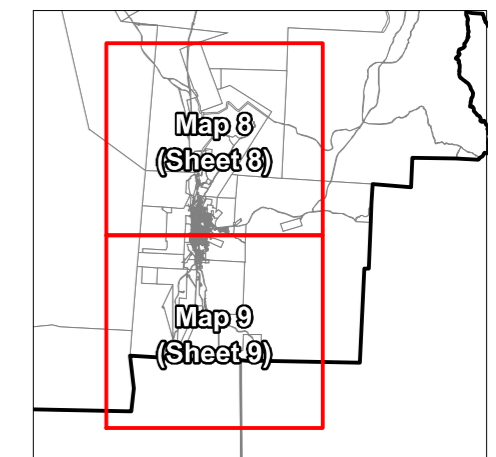


Disclaimer:
This information has been prepared for Mount Isa City Council internal purposes and for no other purpose. No statement is made about the accuracy or suitability of the information or use for any purpose (whether the purpose has been notified to Mount Isa City Council or not). While every care is taken to ensure the accuracy of this data, neither Mount Isa City Council nor the Department of Environment and Resource Management makes any representations or warranties about its accuracy, reliability, completeness or suitability for any particular purpose and disclaims all responsibility and all liability (including without limitation, liability in negligence) for all expenses, losses, damages (including indirect or consequential damage) and costs which you might incur as a result of the data being inaccurate or incomplete in any way or for any reason.
© The State of Queensland 2020
© Mount Isa City Council 2020.

Gazettal Date: 09/03/2020
QPP Version 4.0
Geocentric Datum of Australia 1994 (GDA94)












Print Date: 21/02/2020 Paper Size: A3 By: Mount Isa City Council




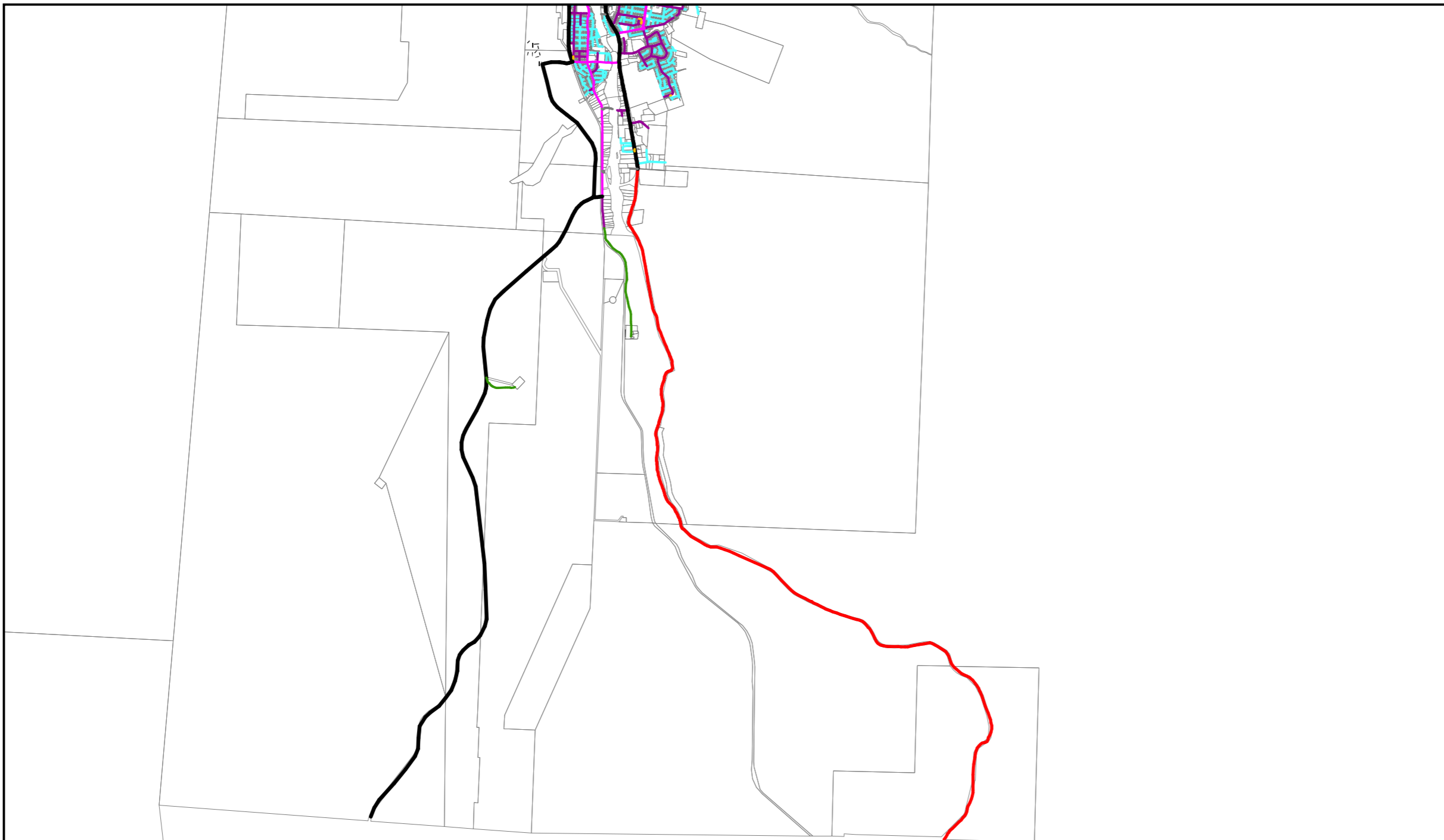
**Mount Isa City Council
Overlay - Major Infrastructure
Road Hierarchy
Map 9 (Sheet 9)**

Legend

-  State Controlled road
-  Sub-arterial road
-  Distributor road
-  Collector road
-  Access road
-  Major rural road
-  Minor rural road
-  Car park
-  Unformed road

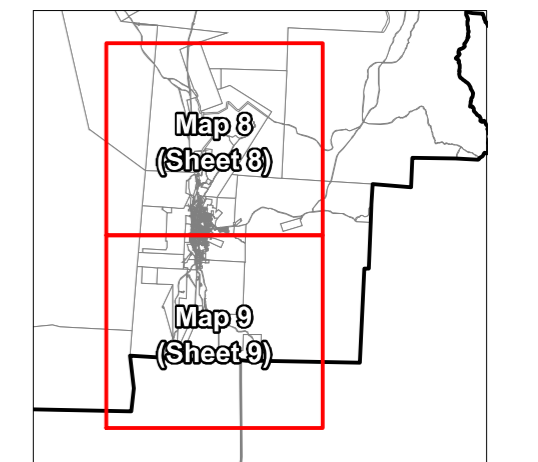
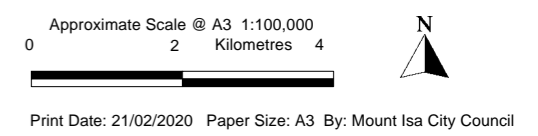
General

-  Cadastre



Disclaimer:
This information has been prepared for Mount Isa City Council internal purposes and for no other purpose. No statement is made about the accuracy or suitability of the information or use for any purpose (whether the purpose has been notified to Mount Isa City Council or not). While every care is taken to ensure the accuracy of this data, neither Mount Isa City Council nor the Department of Environment and Resource Management makes any representations or warranties about its accuracy, reliability, completeness or suitability for any particular purpose and disclaims all responsibility and all liability (including without limitation, liability in negligence) for all expenses, losses, damages (including indirect or consequential damage) and costs which you might incur as a result of the data being inaccurate or incomplete in any way or for any reason.
© The State of Queensland 2020
© Mount Isa City Council 2020.










Gazettal Date: 09/03/2020
QPP Version 4.0
Geocentric Datum of Australia 1994 (GDA94)




Overlay Map OM-RH-9

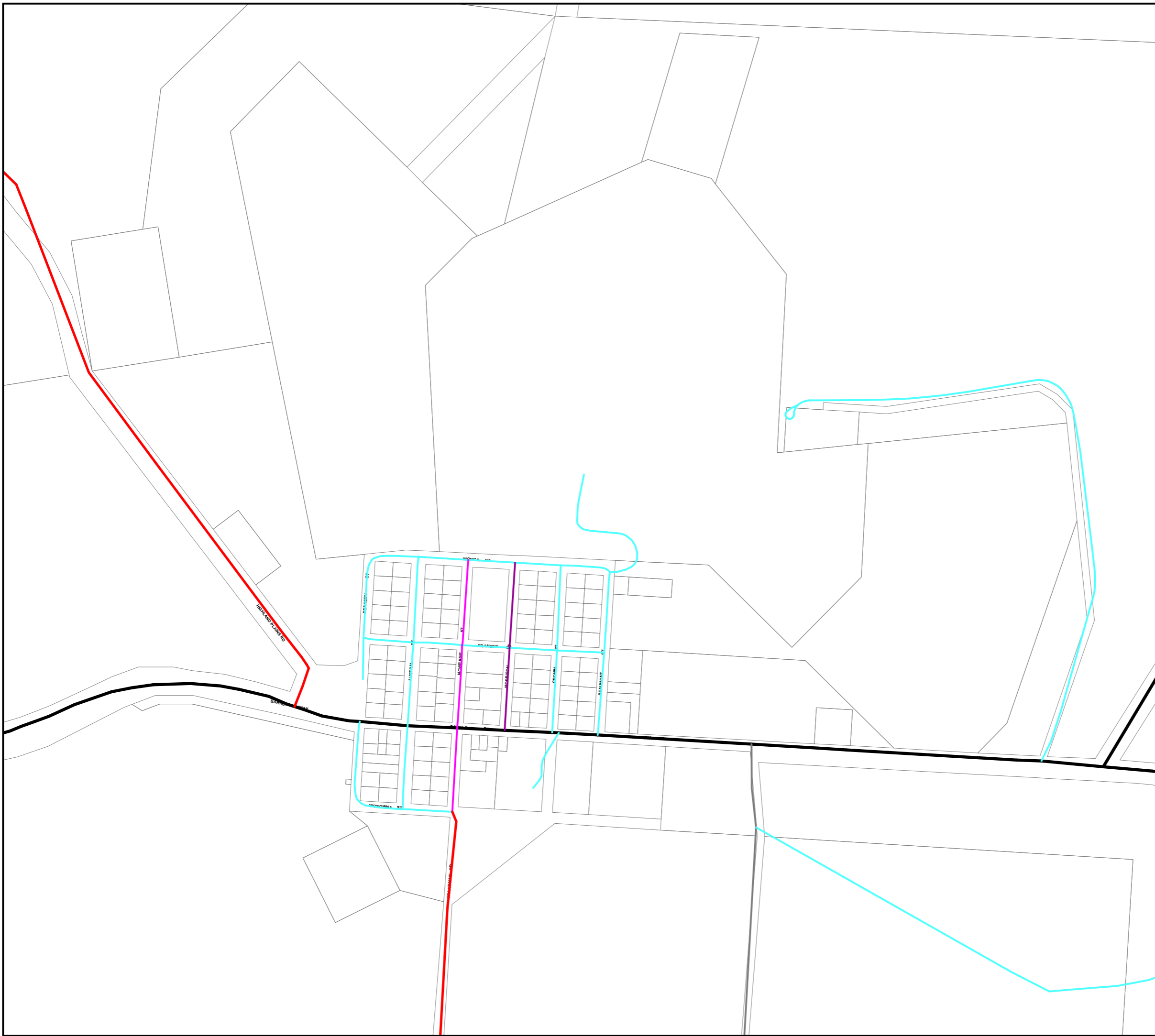
**Mount Isa City Council
Overlay - Major Infrastructure
Road Hierarchy
Map 10 (Sheet 10)**

Legend

-  State Controlled road
-  Sub-arterial road
-  Distributor road
-  Collector road
-  Access road
-  Major rural road
-  Minor rural road
-  Car park
-  Unformed road

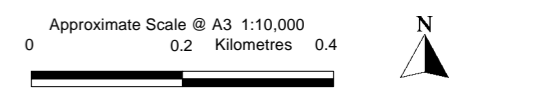
General

-  Cadastre

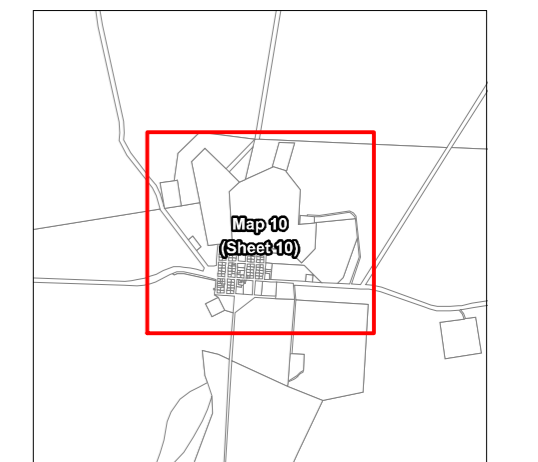


Disclaimer:
This information has been prepared for Mount Isa City Council internal purposes and for no other purpose. No statement is made about the accuracy or suitability of the information or use for any purpose (whether the purpose has been notified to Mount Isa City Council or not). While every care is taken to ensure the accuracy of this data, neither Mount Isa City Council nor the Department of Environment and Resource Management makes any representations or warranties about its accuracy, reliability, completeness or suitability for any particular purpose and disclaims all responsibility and all liability (including without limitation, liability in negligence) for all expenses, losses, damages (including indirect or consequential damage) and costs which you might incur as a result of the data being inaccurate or incomplete in any way or for any reason.
© The State of Queensland 2020
© Mount Isa City Council 2020.

Gazetted Date: 09/03/2020
QPP Version 4.0
Geocentric Datum of Australia 1994 (GDA94)












Print Date: 21/02/2020 Paper Size: A3 By: Mount Isa City Council




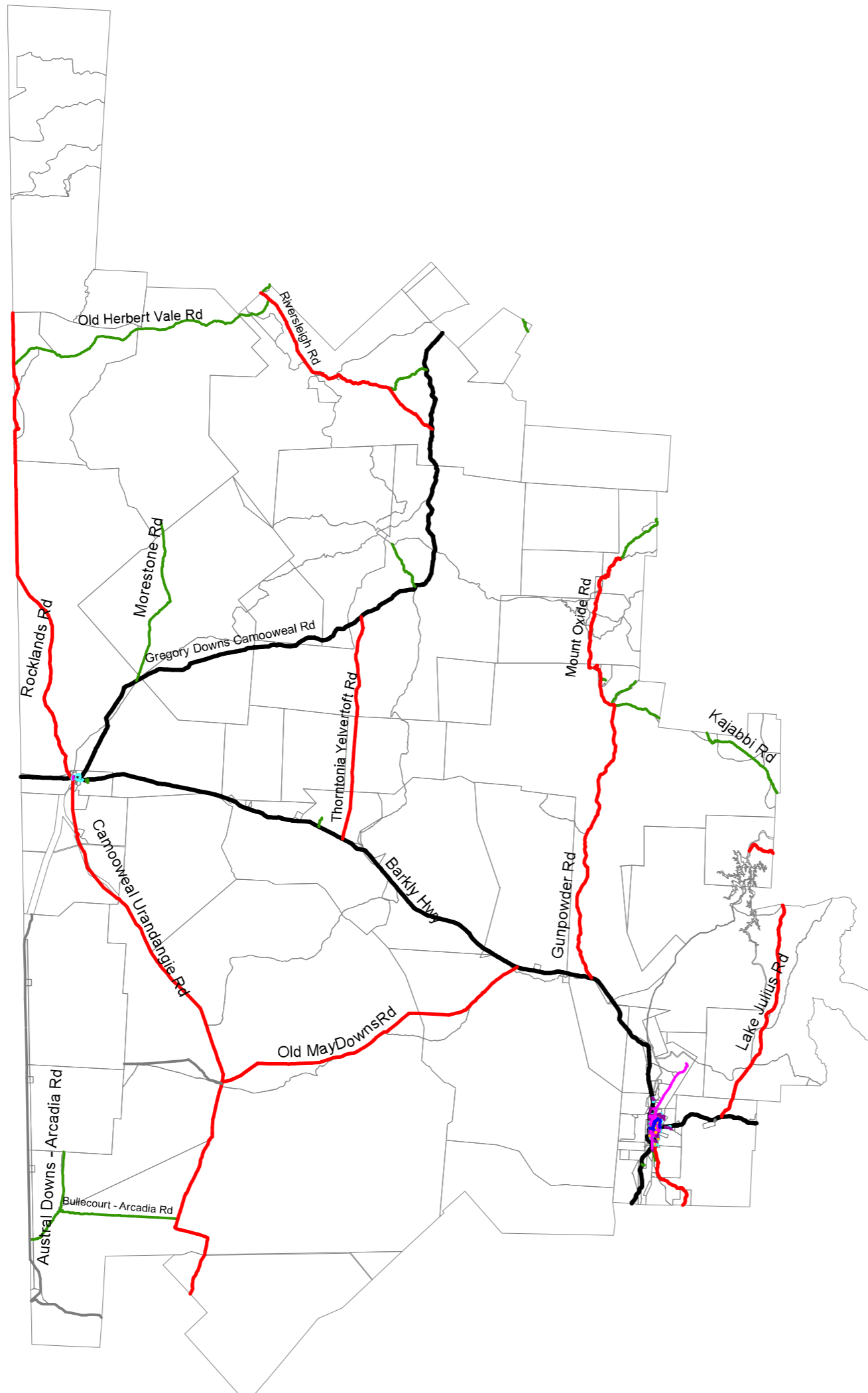
**Mount Isa City Council
Overlay - Major Infrastructure
Road Hierarchy
Map 11 (Sheet 11)**

Legend

-  State Controlled road
-  Sub-arterial road
-  Distributor road
-  Collector road
-  Access road
-  Major rural road
-  Minor rural road
-  Car park
-  Unformed road

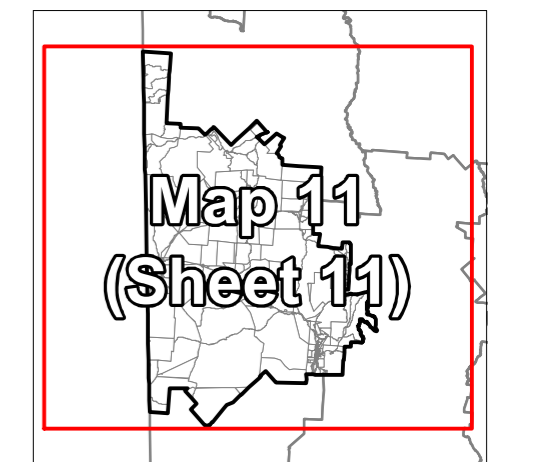
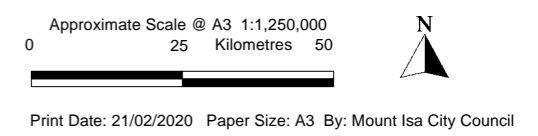
General

-  Cadastre



Disclaimer:
This information has been prepared for Mount Isa City Council internal purposes and for no other purpose. No statement is made about the accuracy or suitability of the information or use for any purpose (whether the purpose has been notified to Mount Isa City Council or not). While every care is taken to ensure the accuracy of this data, neither Mount Isa City Council nor the Department of Environment and Resource Management makes any representations or warranties about its accuracy, reliability, completeness or suitability for any particular purpose and disclaims all responsibility and all liability (including without limitation, liability in negligence) for all expenses, losses, damages (including indirect or consequential damage) and costs which you might incur as a result of the data being inaccurate or incomplete in any way or for any reason.
© The State of Queensland 2020
© Mount Isa City Council 2020.

Gazettal Date: 09/03/2020
QPP Version 4.0
Geocentric Datum of Australia 1994 (GDA94)



Mount Isa City Council
 Overlay - Scenic Amenity
 Map 1 (Sheet 3)



Legend

 Scenic Rim

General

 Cadastre

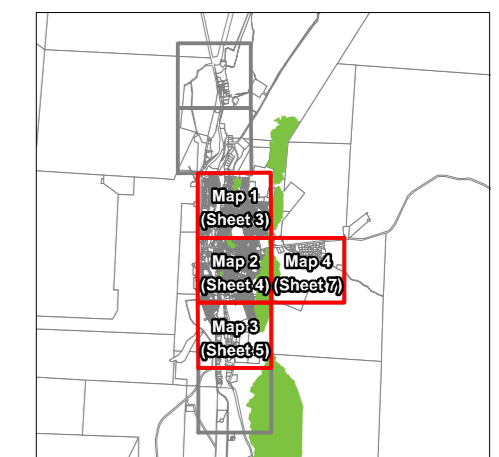
Disclaimer:
 This information has been prepared for Mount Isa City Council internal purposes and for no other purpose. No statement is made about the accuracy or suitability of the information or use for any purpose (whether the purpose has been notified to Mount Isa City Council or not). While every care is taken to ensure the accuracy of this data, neither Mount Isa City Council nor the Department of Environment and Resource Management makes any representations or warranties about its accuracy, reliability, completeness or suitability for any particular purpose and disclaims all responsibility and all liability (including without limitation, liability in negligence) for all expenses, losses, damages (including indirect or consequential damage) and costs which you might incur as a result of the data being inaccurate or incomplete in any way or for any reason.
 © The State of Queensland 2020
 © Mount Isa City Council 2020.

Gazettal Date: 09/03/2020
 QPP Version 4.0
 Geocentric Datum of Australia 1994 (GDA94)

Approximate Scale @ A3 1:10,000
 0 0.2 Kilometres 0.4



Print Date: 21/02/2020 Paper Size: A3 By: Mount Isa City Council



**Mount Isa City Council
Overlay - Scenic Amenity
Map 2 (Sheet 4)**



Legend

 Scenic Rim

General

 Cadastre

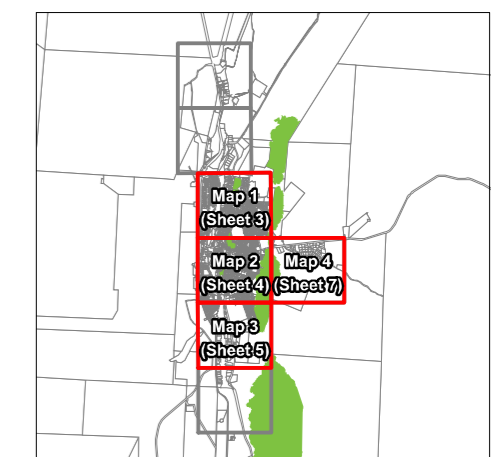
Disclaimer:
This information has been prepared for Mount Isa City Council internal purposes and for no other purpose. No statement is made about the accuracy or suitability of the information or use for any purpose (whether the purpose has been notified to Mount Isa City Council or not). While every care is taken to ensure the accuracy of this data, neither Mount Isa City Council nor the Department of Environment and Resource Management makes any representations or warranties about its accuracy, reliability, completeness or suitability for any particular purpose and disclaims all responsibility and all liability (including without limitation, liability in negligence) for all expenses, losses, damages (including indirect or consequential damage) and costs which you might incur as a result of the data being inaccurate or incomplete in any way or for any reason.
© The State of Queensland 2020
© Mount Isa City Council 2020.

Gazettal Date: 09/03/2020
QPP Version 4.0
Geocentric Datum of Australia 1994 (GDA94)

Approximate Scale @ A3 1:10,000
0 0.2 Kilometres 0.4



Print Date: 21/02/2020 Paper Size: A3 By: Mount Isa City Council



**Mount Isa City Council
Overlay - Scenic Amenity
Map 3 (Sheet 6)**



Legend

 Scenic Rim

General

 Cadastre

Disclaimer:

This information has been prepared for Mount Isa City Council internal purposes and for no other purpose. No statement is made about the accuracy or suitability of the information or use for any purpose (whether the purpose has been notified to Mount Isa City Council or not). While every care is taken to ensure the accuracy of this data, neither Mount Isa City Council nor the Department of Environment and Resource Management makes any representations or warranties about its accuracy, reliability, completeness or suitability for any particular purpose and disclaims all responsibility and all liability (including without limitation, liability in negligence) for all expenses, losses, damages (including indirect or consequential damage) and costs which you might incur as a result of the data being inaccurate or incomplete in any way or for any reason.

© The State of Queensland 2020
© Mount Isa City Council 2020.

Gazettal Date: 09/03/2020
QPP Version 4.0
Geocentric Datum of Australia 1994 (GDA94)

Approximate Scale @ A3 1:10,000
0 0.2 Kilometres 0.4



Print Date: 21/02/2020 Paper Size: A3 By: Mount Isa City Council



**Mount Isa City Council
Overlay - Scenic Amenity
Map 4 (Sheet 7)**


Legend
 Scenic Rim

General
 Cadastre

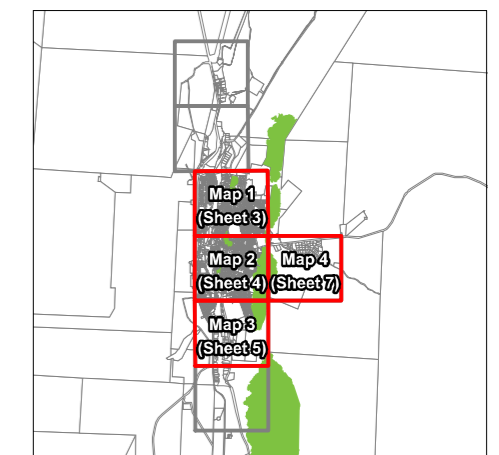
Disclaimer:
This information has been prepared for Mount Isa City Council internal purposes and for no other purpose. No statement is made about the accuracy or suitability of the information or use for any purpose (whether the purpose has been notified to Mount Isa City Council or not). While every care is taken to ensure the accuracy of this data, neither Mount Isa City Council nor the Department of Environment and Resource Management makes any representations or warranties about its accuracy, reliability, completeness or suitability for any particular purpose and disclaims all responsibility and all liability (including without limitation, liability in negligence) for all expenses, losses, damages (including indirect or consequential damage) and costs which you might incur as a result of the data being inaccurate or incomplete in any way or for any reason.
© The State of Queensland 2020
© Mount Isa City Council 2020.

Gazettal Date: 09/03/2020
QPP Version 4.0
Geocentric Datum of Australia 1994 (GDA94)

Approximate Scale @ A3 1:10,000
0 0.2 Kilometres 0.4



Print Date: 21/02/2020 Paper Size: A3 By: Mount Isa City Council



Overlay Map OM-SA-04

**Mount Isa City Council
Overlay - Scenic Amenity
Map 5 (Sheet 8)**

Legend

 Scenic Rim

General

 Cadastre



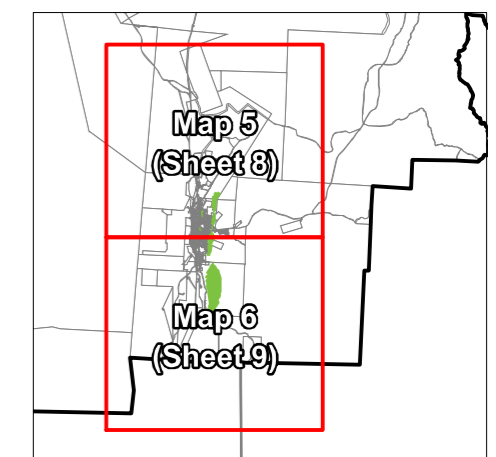
Disclaimer:
This information has been prepared for Mount Isa City Council internal purposes and for no other purpose. No statement is made about the accuracy or suitability of the information or use for any purpose (whether the purpose has been notified to Mount Isa City Council or not). While every care is taken to ensure the accuracy of this data, neither Mount Isa City Council nor the Department of Environment and Resource Management makes any representations or warranties about its accuracy, reliability, completeness or suitability for any particular purpose and disclaims all responsibility and all liability (including without limitation, liability in negligence) for all expenses, losses, damages (including indirect or consequential damage) and costs which you might incur as a result of the data being inaccurate or incomplete in any way or for any reason.
© The State of Queensland 2020
© Mount Isa City Council 2020.

Gazettal Date: 09/03/2020
QPP Version 4.0
Geocentric Datum of Australia 1994 (GDA94)

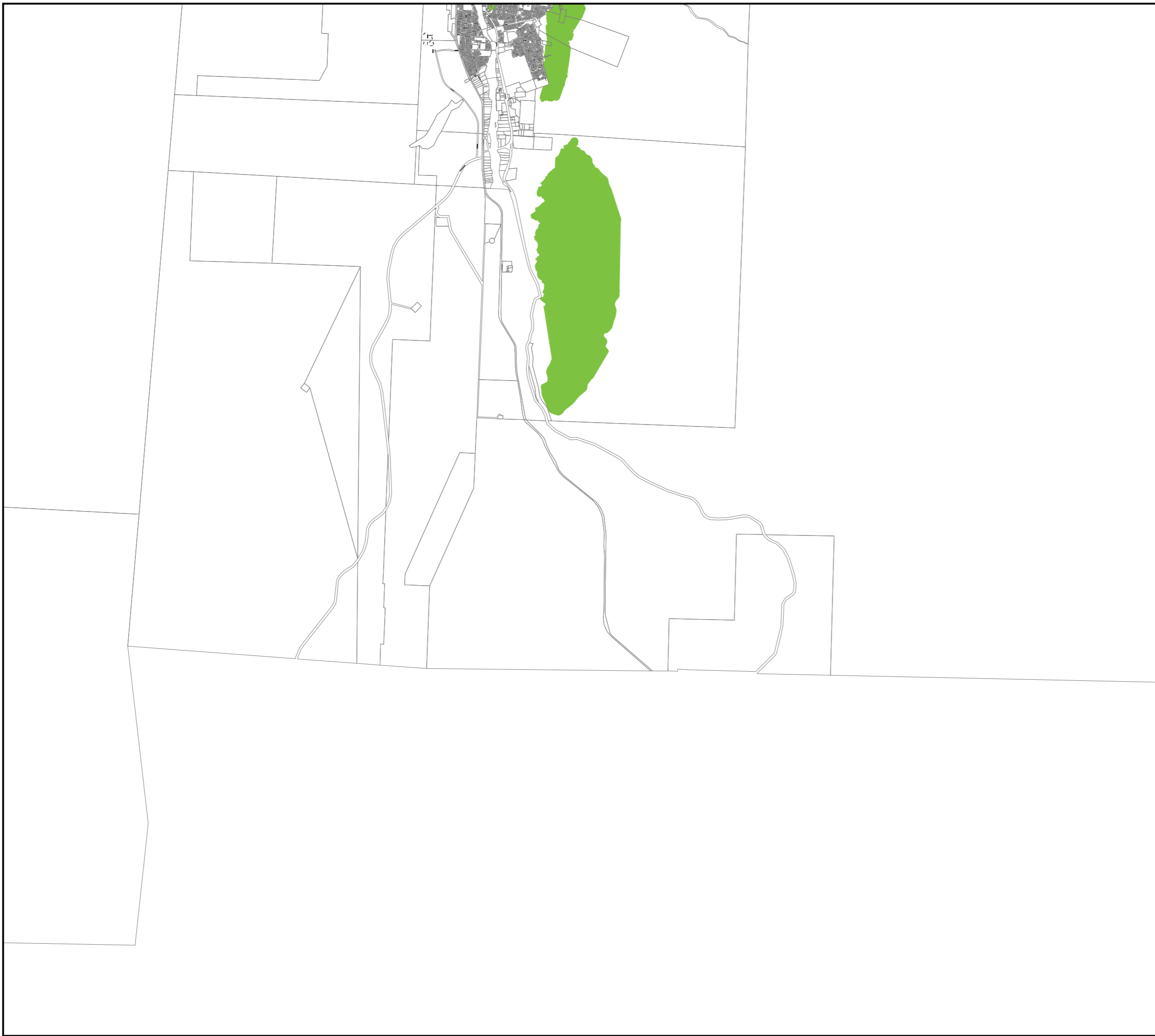
Approximate Scale @ A3 1:100,000
0 2 Kilometres 4



Print Date: 21/02/2020 Paper Size: A3 By: Mount Isa City Council



**Mount Isa City Council
Overlay - Scenic Amenity
Map 6 (Sheet 9)**



Legend

 Scenic Rim

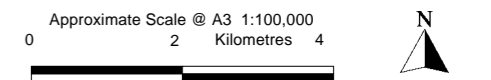
General

 Cadastre

Disclaimer:
This information has been prepared for Mount Isa City Council internal purposes and for no other purpose. No statement is made about the accuracy or suitability of the information or use for any purpose (whether the purpose has been notified to Mount Isa City Council or not). While every care is taken to ensure the accuracy of this data, neither Mount Isa City Council nor the Department of Environment and Resource Management makes any representations or warranties about its accuracy, reliability, completeness or suitability for any particular purpose and disclaims all responsibility and all liability (including without limitation, liability in negligence) for all expenses, losses, damages (including indirect or consequential damage) and costs which you might incur as a result of the data being inaccurate or incomplete in any way or for any reason.
© The State of Queensland 2020
© Mount Isa City Council 2020.

Gazettal Date: 09/03/2020
QPP Version 4.0
Geocentric Datum of Australia 1994 (GDA94)

Approximate Scale @ A3 1:100,000
0 2 Kilometres 4



Print Date: 21/02/2020 Paper Size: A3 By: Mount Isa City Council

